

Government of the People's Republic of Bangladesh
Local Government Engineering Department (LGED)
Multipurpose Disaster Shelter Project (MDSP)

Consultancy Services for
Monitoring & Evaluation of Project

Baseline Survey Report
(2017)



Volume II: Annexes

Volume II: Annexes

Contents

	Page
Annex 1: Household Questionnaire for Project Area	1
Annex 2: Household Questionnaire for Control Area	8
Annex 3: Detailed information on HH Survey	13
Annex 4: Key Informant Interview Details (KII)	19
Annex 5: Findings of Key Informant Interview (KII).....	32
Annex 6: Details of Focus Group Discussion (FGD)	133
Annex 7: Pictorial View of the Baseline Survey	165

Annex 1: Household Questionnaire for Project Area Baseline Survey of MDSP

Household Questionnaire for Project Area

Code No

--	--	--	--

Introduction: We are here to collect information about Multipurpose Disaster Shelter Project (MDSP). MDSP aims to reduce the vulnerability of the coastal population across selected coastal districts of Bangladesh to natural disasters. This will be measured through an increase in the demand met for multipurpose disaster shelters in targeted districts. This objective will be achieved by improving existing multi-purpose shelters, constructing new disaster shelters, and improving roads and connectivity in the area. We would like to know about the infrastructure issues at present. We will use your valuable opinion/information only for research purpose. We will maintain full confidentiality of information given by you. In other words, no information will be analysed by any individual name. Data will be analysed only at aggregated level. If you permit us then we can start the interview with you.

Name of Existing site -----	
Location of Existing Disaster Shelter /New Disaster Shelter/Existing Road----- -----	
Village-----	Union-----
Upazila-----	District ----- -----

Name of Interviewer:.....Date of Interview
:.....

Name of Supervisor:Date
:.....

Interviewing time: Start: ----- End: -----

Section 1: Socioeconomic Information

1. Name of the Respondent:
2. Sex: 1. Male 2. Female
3. Age of Respondent: Years
4. Head of HH: Male=1, Female =2
5. No. of HH Members..... Male..... Female.....
6. Educational qualification:

1. Illiterate	4. Secondary
2. Can sign only	5.HSC/
3. Primary	6. BA/MA
	7. Others (specify) -----

7. Main occupation of the respondent:

1. Agriculture	6. Driver
2. Day laborer (Specify)	7. Unemployed
3. Rickshaw/ Van puller	8. Housewife
4. Business (Specify)	9. Fisheries Other (Specify)
5. Service (Specify)	10. Other (Specify)

8. How long has HH been living in this village/mouza?

1	Less than 1 year
2	1-5 year
3	More than 5 years

9. Does the HH own this house?

1	Yes
2	No

10. What is the type of your house?

1	Pucca
2	Semi-Pucca
3	Katcha
4	Others

11. What type of toilet is used by the HH?

1	Pucca
2	Katcha
3	Others

12. What is main source of lighting of the HH?

1	Electricity
2	Lamp
3	Solar
4	Others

13. What are main sources and quality of drinking water and non-drinking water of this HH?
Rank answers with 1,2,3,4 and 5

Source of drinking /Non drinking water		Quality water	
	Tube well		Sweet water
	Dug well		Saline water
	Rain		Arsenic contamination
	Pond		Others (Specify)

14. Family's total yearly income (last 12 months income):Taka

15. What is the main source(s) of the total annual income of household?

Source of Income		% share of total annual income of HH
1	<i>Agriculture</i>	
2	<i>Livestock</i>	
3	<i>Fisheries</i>	
4	<i>Business/Commerce</i>	
5	<i>Wage Labor</i>	
6	<i>Transport Labor</i>	
7	<i>Remittance</i>	
8	<i>Others</i>	
Total		100%

16. What is the average yearly expenditure of the household (last 12 months):Tk.

17. Percent share out of average expenditure of household

Yearly expenditure		% share of average. Total yearly expenditure
1	<i>Food</i>	
2	<i>Housing</i>	
3	<i>Education</i>	
4	<i>Medical</i>	
5	<i>Agriculture (crops, livestock & fisheries)</i>	
6	<i>Household assets</i>	
7	<i>Clothing</i>	
8	<i>Social festival</i>	
9	<i>Others</i>	
Total		100%

Section 2: Information on Existing Disaster Shelter

18. Have you received any training on disaster management?

1	Yes
2	No

18.1 If yes, who provided the training?

1	CPP
2	NGO
3	Others

19. Do you use shelter during cyclone/flooding?

1	Yes
2	No

19.1 If no, where do you take shelter?

1	Embankment
2	Relatives living on higher ground
4	Stay in the house
5	Others (specify)

20. How many shelters are there in the upazila?

1
2	Don't know

21. Are they sufficient for accommodating shelter takers?

yes	No
-----	----

21.1 If no, how many more new shelters would be sufficient?

	Number
--	--------

22. Are you satisfied with the condition of existing shelters? Please indicate reason for your response?

1	yes
---	-----

1	Accessible
2	Adequate facilities (water supply , sanitation , electricity-power & solar panel, storage for goods, health services)
3	Adequate capacity to accommodate community member
4	Safe
5	Others

2	No
---	----

1	Inaccessible
2	Inadequate facilities
3	Not safe
	Others

23. Is the nearest shelter being used for multipurpose shelter such as primary school/Community center/ Market/Social Affairs?

1	Yes
2	No
3	Don't know.

24. Is there any early warning system for cyclone and other disasters?

1	Yes
2	No

25. Source of receiving early warning?

1	Radio
2	TV
3	Mobile network
4	Others (specify)
5	NA

26. How effective is the EWS of the community (**EWS** = Early warning system)?

1	Very effective
2	Somewhat effective
3	Not effective

27. During cyclone and flooding where does the HH keep their livestock for safety?

1	Existing shelter
2	Embankments
3	Cow sheds
4	House
5	Killa
6	Others

28. Is there a need for designated shelter for livestock in the community during disasters?

1	Yes
2	No
3	Don't know

28.1 If no, where do you keep the livestock?

1	Stay in own house
2	Shelter in nearest building
3	Move away to a safer place

29. What are the main problems do you face in using the shelter during cyclone?

1	Congestion
2	Broken Door
3	Broken Window
4	No store room
5	Insufficient number of toilet
6	No separate Toilet for women
7	No water availability
8	Rain water drops inside the shelter
9	No approach road to shelter
10	Others (specify)

30. What are the main problems faced by the women in using that shelter?

1	No separate toilet
2	No room for Child care
3	No facility for pregnant women

31. Multipurpose Shelter cum school acts as a shelter and a school. Which purpose is better?

1	Shelter
2	School

Section 3: Information on access road

32. Is there any existing approach road to go to the shelter cum school?

1	Yes
2	No

32.1 If yes, what is the type of the road?

Paved road		HBB road		Earthen road	
Yes=1	No=2	Yes=1	No=2	Yes=1	No=2

33. Does the road go under water during cyclone?

1	Yes
2	No

34. Do your family suffer from water logging during cyclone?

1	Yes
2	Sometimes
3	No

34.1 If yes, how do you rate the degree of water logging?

1	Serious
2	Moderate
3	Slight

35. Where does the water logging occur?

1	Road
2	House
3	Business place
4	Other areas

36. What is the impact of water logging on road?

1	Seriously damage
2	Partly damaged
3	Potholes
4	Others

37. Have you heard the name of MDSP?

1	Yes
2	No

37.1 If yes, please mention following information:

1	Neighbor
2	LGED
3	NGO
4	Media
5	Others

38. Do you know, what service MDSP is providing?

1	Yes
2	No

39. Do you think, the services of MDSP is good in your upazila?

1	Yes
2	No

40. What is your perception on improved communication facilities for easy access to disaster shelter?

1	Very good
2	Good
3	Fair
4	Poor

41. What is your perception about project interventions?

1	Very good
2	Good
3	Fair
4	Poor

XXXXXXXXXXXXXXXXXXXXX Thank You Very Much For Your Cooperation XXXXXXXXXXXXXXXXXXXXX

Annex 2: Household Questionnaire for Control Area Baseline Survey of MDSP

Household Questionnaire Survey for Control Area

Code No:

--	--	--	--

Introduction: This questionnaire is to collect information on socio economic issues related to disaster vulnerability at control area. MDSP aims to reduce the vulnerability of the coastal population across selected coastal districts of Bangladesh to natural disasters. Multipurpose shelters will be constructed and rehabilitated under MDSP for which baseline survey has been undertaken at project locations. Control areas are selected far away from the project location and its population do not have any access to any type of shelter. Like project location socio economic information will be collected from control area to measure the vulnerability of its households. This Information from both project and control area will be used for comparison to measure the project outcome after intervention. *The* opinion/information of the selected interviewee will only be used for research purpose and full confidentiality of information will be maintained. In other words, no information will be analysed by any individual name. Data will be analysed only at aggregated level. This short introduction about the study is to be briefed to interviewee and if he/she agree then start the interview.

Name of Control area-----	
Village-----	Union-----
Upazila-----	District -----

Name of Interviewer:.....Date of Interview
:.....

Name of Supervisor:Date
:.....

Interviewing time: Start: ----- End: -----

Section 1: Socioeconomic Information

- 1 Name of the Respondent:
- 2 Sex: 1. Male 2. Female
- 3 Age of Respondent: Years
- 4 Head of HH: Male=1, Female =2
- 5 No. of HH Members....., Male....., Female.....
- 6 Educational qualification:

1. Illiterate	4. Secondary
2. Can sign only	5.HSC/
3. Primary	6. BA/MA
	7. Others (specify) -----

- 7 Main occupation of the respondent:

1. Agriculture	6. Driver
2. Day laborer (Specify)	7. Unemployed
3. Rickshaw/ Van puller	8. Housewife
4. Business (Specify)	9. Fisheries Other (Specify)
5. Service (Specify)	10. Other (Specify)

- 8 How long has HH been living in this village/mouza?

1	Less than 1 year
2	1-5 year
3	More than 5 years

- 9 Does the HH own this house?

1	Yes
2	No

- 10 What is the type of your house (please tick)?

1	Pucca(brick wall, RCC roof and cemented floor)
2	Semi-Pucca(brick wall with CI sheet roof)
3	Katcha (CI sheet or thatch roof with bamboo or other fencing not resistant to disaster)
4	Others

- 11 Do you think the house is above flood level during any type of unusual flood/tidal surge (disaster time)

1	Yes
2	No

- 11.1 What type of toilet is used by the HH ?

1	Pucca
2	Katcha
3	Others

- 12 Do you think your toilet is above flood level during any type of unusual flood/tidal surge

1	Yes
---	-----

2	No
---	----

13 What is main source of lighting of the HH?

1	Electricity
2	Lamp
3	Solar
4	Others

14 What are main sources and quality of drinking water and non-drinking water of this HH?

Rank answers with 1,2,3,4 and 5

Source of drinking /Non drinking water		Quality water	
	Tube well		Sweet water
	Dug well		Saline water
	Rain		Arsenic contaminated
	Pond		Others (Specify)

15 Family's total yearly income (last 12 months income):Taka

16 What is the main source(s) of the total annual income of household?

Source of Income		% share of total annual income of HH
1	<i>Agriculture</i>	
2	<i>Livestock</i>	
3	<i>Fisheries</i>	
4	<i>Business/Commerce</i>	
5	<i>Wage Labor</i>	
6	<i>Transport Labor</i>	
7	<i>Remittance</i>	
8	<i>Others</i>	
Total		100%

17 What is the total yearly expenditure of the household (last 12 months):
.....Tk.

18 Percentage of share of expenditure

	Item		% share
	1	<i>Food</i>	
	2	<i>Housing</i>	
	3	<i>Education</i>	
	4	<i>Medical</i>	
	5	<i>Agriculture (crops, livestock & fisheries)</i>	
	6	<i>Household assets</i>	
	7	<i>Clothing</i>	
	8	<i>Social festival</i>	
	9	<i>Others</i>	
Total			100%

Section 2: Information on Disaster

19 Have you received any training on disaster management?

1	Yes
2	No

19.1 If yes, who provided the training?

1	CPP
2	DDM
3	NGO
4	Others

20 Where do you take shelter during disaster (flood/ cyclone/tidal surge) and what are the level of risk you may encounter?

Type of structure	Put tick	Level of risk to protect life and assets (rate: high=4, medium= 3, low=2, no risk=1)
Embankment		
School/mosque		
Relatives/Neighbours living in safe house		
Stay in own house		
Others (specify)		

21 During cyclone and flooding where do you keep your livestock for safety? Please tick

Embankments	
Own cow/goat sheds	
House	
Killa	
Others	

22 In absence of disaster shelter or multipurpose shelter what kind of risk you may encounter during disaster

Type of risk	Please tick
Risk to protect own and family member's life	
Risk to loose livestock asset	
Risk to lose cash money	
Risk to loose clothes	
Risk to loose home appliance	
Risk to loose jewellery	
Risk to loose children book	
Risk to loose other assets (please specify)	

23 Multipurpose shelter provide a number of social benefit during normal time. In your view how you or your community will be affected or deprived of social benefit in absence of multipurpose shelter during normal time

Type of	Please tick
Organizing children education	
Organizing skills or any other training	
Organizing social /cultural events	
Holding conflict negotiating meeting	
Providing primary health care	
Any other social or cultural benefit (specify)	

24 Is there any early warning system for cyclone and other disasters?

	Yes
2	No

25 Source of receiving early warning?

1	Radio
2	TV
3	Mobile network
4	Others (specify)
5	NA

26 How effective is the EWS of the community (**EWS** = Early warning system)?

1	Very effective
2	Somewhat effective
3	Not effective

XXXXXXXXXXXXXXXXXXXXX Thank You Very Much For Your Cooperation XXXXXXXXXXXXXXXXXXXXX

Annex 3: Detailed information on HH Survey

NEW SHELTER AREA HOUSEHOLD

S N	Division	District	Upazila	Union	Village	Name of Shelter	Number of HH
1	Chittagong	Chittagong	Satkania	Sodaha	Uttar Sodaha	106 No. Uttar Sodaha Govt. Primary School	10
2	Chittagong	Chittagong	Harhazari	Mekhol	DakkhinPurb aMekhol	60 No. DakkhinPurb aMekhol Govt. Primary School	10
3	Chittagong	Chittagong	Potiya	Kasiais	Kasiais	64 No. Kasiais Govt. Primary School	10
4	Chittagong	Chittagong	Sandwip	Mogdhara	Mogdhara	MogdharaFerighat Govt. Primary School	10
5	Chittagong	Chittagong	Sitakunda	Salimpur	JongleSalim pur	S M Pilot Govt. Primary School	10
6	Chittagong	Chittagong	Mirsarai	Mithanala	Mithanala	ModdhoMithanala Govt. Primary School	1
7	Chittagong	Chittagong	Anowara	Barakhain	Tailardwip	DakkhinTailardwip Govt. Primary School	10
8	Chittagong	Chittagong	Fotiksori	Somitirhat	Nischintopur	Omdamia Govt. Primary School	10
9	Chittagong	Chittagong	Boalkhali	Shakpura	PaschimShakpura	Hazi Rahmat Ali Govt. Primary School	10
10	Chittagong	Chittagong	Banshkhali	Boilosori	Boilosori	ModdhoChechuria Govt. Primary School	10
11	Chittagong	Chittagong	Mirsarai	Mithanala	Mithanala	ModdhoMithanala Govt. Primary School	9
12	Chittagong	Cox's Bazar	Cox's Bazar Sadar	Chowfaldi	KhunkarkilM adbor Para	PakuriaGhona Govt. Primary School	10
13	Chittagong	Cox's Bazar	Teknaf	Sabrang	Kochubonia	Kochubonia Govt. Primary School	10
14	Chittagong	Cox's Bazar	Chakaria	Demusia	Demusia	Jamal Uddin Ahmed Govt. Primary School	10
15	Chittagong	Cox's Bazar	Ukhia	4 No. Raja Palong	LambaGhona	LambaGhona Govt. Primary School	10
16	Chittagong	Cox's Bazar	Moheshkhali	BoroMoheshkhali	MunshirDeil	BoroDeinbazar to Noyarhat Road	10
17	Chittagong	Cox's Bazar	Kutubdia	BoroKhop	Amzakhali	Amzakhali Govt. Primary School	10
18	Chittagong	Feni	Fulgazi	Anzadhat	DakkhinDhar mapur	Islamia Bazar GPS	10
19	Chittagong	Feni	Sonagazi	Nobabpur	ModdhoSultanpur	ModdhoSultanpur Govt. Primary School	10
20	Chittagong	Feni	FeniSadar	Pachgachia	Pachgachia	Pachgachia GPS	10
21	Chittagong	Feni	Sagolnaia	6 No. PathanNo gor	Pathangor	PurbaPathangor Govt. Primary School	10
22	Chittagong	Lakhmipur	Lakhmipur Sadar	Loharkandi	PaschimSay edpur	PaschimSayedpur Govt. Primary School	5
23	Chittagong	Lakhmipur	Komolnagar	Charmatin	Charmatin	Charmatin Govt. Primary School	5
24	Chittagong	Lakhmipur	Ramgoti	Charporgacha	Charporgacha	Char Kolakopa Govt. Primary School	5
25	Chittagong	Lakhmipur	Lakhmipur Sadar	15 No. Laharkandi	PaschimSay edpur	PaschimSayedpur Govt. Primary School	5
26	Chittagong	Lakhmipur	Komolnagar	4 No. Charmatin	ModdhoChar matin	ModdhoCharmatin Govt. Primary School	5
27	Chittagong	Lakhmipur	Ramgoti	Charporgacha	Charporgacha	Char Kolakopa Govt. Primary School	5

S N	Division	District	Upazila	Union	Village	Name of Shelter	Number of HH
28	Chittagong	Noakhali	Begumganj	Rasulpur	PaschimLautoli	125 No PaschimLautoli GPS	7
29	Chittagong	Noakhali	Kabirhat	1 No. Norottampur	Jadobpur/Norottampur	94 No. Norottampur Muslim GPS	10
30	Chittagong	Noakhali	Companiganj	5No. Char Fakira	DearaBalua	DearaBaluaGuchchho Gram GPS	10
31	Chittagong	Noakhali	Subarnachar	Char Jubily	Char KaziMoklech	Dakkhin Char KaziMoklech GPS	10
32	Chittagong	Noakhali	NoakhaliSadar	9 No. Kaladhora	Uttar Mandartoli	Uttar Mandartoli GPS	10
33	Chittagong	Noakhali	Hatiya	Burirchar	Jorkhali	BurircharJorkhaliTajia GPS	10
34	Barishal	Bhola	Lalmohon	Lalmohon Sadar	Kolamchar	Kolamchar Govt. Primary School	10
35	Barishal	Bhola	Tajimuddin	Chachra	DakkhinChachra	107 No. Katakali Govt. Primary School	10
36	Barishal	Bhola	BholaSadar	Beduria	Char Chatkimara	95 No Char Chatkimara Govt. Primary School	10
37	Barishal	Bhola	Monpura	Hazirhat	Char Foujuddin	Char Foujuddin Govt. Primary School	10
38	Barishal	Bhola	Char Feson	Osmanganj	Osmanganj	Uttar Osmanganj Govt. Primary School	8
39	Barishal	Barisal	BarisalSadar	Char Monai	Char Hogla	40 No Char Hogla Govt. Primary School	10
40	Barishal	Barisal	Gournadi	Sharikal	Adhuna	72 No. Adhuna Govt. Primary School	10
41	Barishal	Barisal	Bakerganj	Nolua	Baraibari	87 No. Begum Nurjahan Govt. Primary School	10
42	Barishal	Barisal	Banaripara	Bisharkandi	Kolavita	Kolavita Govt. Primary School	10
43	Barishal	Barisal	Babuganj	Agorpur	Notun Char Jahapur	12 No Notun Char Jahapur Govt. Primary School	10
44	Barishal	Barisal	Hijla	BoroJaliya	Gobindopur	DakkhinBoroJalika Govt. Primary School	10
45	Barishal	Pirojpur	Mathbaria	Dhanisafa	Patakata	DelowaraMeleq Govt. Primary School	11
46	Barishal	Pirojpur	Nesarabad	Jalabari	Gonopoti	Gonopoti Govt. Primary School	10
47	Barishal	Pirojpur	Nazirpur	Sheknatia	Garghata	Garghata Govt. Primary School	10
48	Barishal	Pirojpur	Kaukhali	Chirapara	Nilty	32 No Nilty Govt. Primary School	11
49	Barishal	Pirojpur	Dandaria	Gouripur	Gouripur	7 No. DakkhinGouripur Govt. Primary School	10
50	Barishal	Potua khali	Patuakhali Sadar	Laukabi	Sreerampur	137 No. Kalikapur Govt. Primary School	10
51	Barishal	Potua khali	Kolapara	LotaChapla	Uttar Lakhmipara	125 No Uttara Lakhmipara Govt. Primary School	10
52	Barishal	Potua khali	Golachipa	Bokulbaria	Sayedkati	141 No. Sayedkati Govt. Primary School	10
53	Barishal	Potua khali	Dashmail	Bohorampur	Bogura	120 No. Bohorampur Govt. Primary School	10
54	Barishal	Potua khali	Boufall	Boga	PaschimKaina	57 No. Kaina Govt. Primary School	10
						Total	497

EXISTING SHELTER AREA HOUSEHOLD

S N	Division	District	Upazila	Union	Village	Name of Shelter	Number of HH
1	Chittagong	Chittagong	Lohagora	Kolauzan	Kolauzan	37 No. PurboKolauzan Govt. Primary School	10
2	Chittagong	Chittagong	Hathazari	Forhadabad	Forhadabad	5 No. Forhadabad Govt. Primary School	10
3	Chittagong	Chittagong	Potiya	Char Lakkha	Char Lakkha	3 No. Char Lakkha Govt. Primary School	10
4	Chittagong	Chittagong	Chandanais	Boilfall	Paschim Kanai Madari	25 No Paschim Kanai Madari Govt. Primary School	10
5	Chittagong	Chittagong	Anowara	Barakhain	ModdomBarakhain	BarakhainPoddopara Govt. Primary School	10
6	Chittagong	Chittagong	Ranguniya	10 No. Podua	Narischa	Narischa Govt. Primary School	10
7	Chittagong	Chittagong	Mirsarai	Haidkandi	Kurua	Kurua Govt. Primary School	10
8	Chittagong	Chittagong	Fotikchori	Somitirhat	Nischintopur	Uttar Nischintopur Govt. Primary School	10
9	Chittagong	Chittagong	Banshkhali	Gondmari	Gondmari	79 No. Gondamari Govt. Primary School	10
10	Chittagong	Cox's Bazar	Cox's Bazar Sadar	Cox's Bazar	Somitirpara	BodorMokam Govt. Primary School	5
11	Chittagong	Cox's Bazar	Cox's Bazar Sadar	Cox's Bazar	KosturaGhat	KosturaGhat Govt. Primary School	5
12	Chittagong	Cox's Bazar	Ramu	Rajarkul	DakkhinKazipara	PurbaRajarkul Govt. Primary School	11
13	Chittagong	Cox's Bazar	Chakaria	Dhemuria	Temusiya	Temusiya Govt. Primary School	10
14	Chittagong	Cox's Bazar	Ukhia	Raja Palong	PurbaDighulia	Del Para Govt. Primary School	10
15	Chittagong	Cox's Bazar	Teknaf	Sabrang	Shah Porir Dip Mistry para	Shah Porir Dip Govt. Primary School	10
16	Chittagong	Cox's Bazar	Moheshkhali	BoroMoheshkhali	ChakRangapara	MunshirDeil Govt. Primary School	10
17	Chittagong	Cox's Bazar	Kutubdia	Boierbil	KoilashGona	KoilashGona Govt. Primary School	10
18	Chittagong	Feni	Chhagolnaiya	6 No. PathanNogor	PurbaHoripur	PurbaHoripur Govt. Primary School	10
19	Chittagong	Feni	Sonagazi	8 No. Dhalia	Dholia Bazar	Dholia Govt. Primary School	10
20	Chittagong	Feni	Fulgazi	Fulgazi	Sreepur	Sreepur Govt. Primary School	10
21	Chittagong	Feni	Daganbhuian	Sindurpur	Uttar Kawsullah	Uttar Kawsullah Govt. Primary School	10
22	Chittagong	Lakshmipur	Lakshmipur Sadar	17 No. Vobaniganj	Charvuta	Charvuta Govt. Primary School	10
23	Chittagong	Noakhali	Suborna Char	8 No Mohammadpur	Charlakkhi	Uttar Char Clark GPS	10
24	Chittagong	Noakhali	Suborna Char	Char Amanullah	Char Bojllurkarim	Char Amanullah GPS	10
25	Chittagong	Noakhali	Companiganj	Charkakra	Charkakra	PaschimCharkakra GPS	11
26	Chittagong	Noakhali	Companiganj	Char Fakira	Charkali	PurboCharkali GPS	9
27	Chittagong	Noakhali	Companiganj	Char Hazari	Char Hazari	Char Hazari GPS	3
28	Chittagong	Noakhali	Companiganj	Char Kali	Char Kali	27 No. Char Kali GPS	7

S N	Division	District	Upazila	Union	Village	Name of Shelter	Number of HH
29	Chittagong	Noakhali	Begumganj	Rasulpur	Lautoli	PaschimLautoli GPS	3
30	Chittagong	Noakhali	Kabirhat	Sundolpur	Sobirpaik	Dhum Char Sobir Paik GPS	10
31	Chittagong	Noakhali	Kabirhat	3 No. DhanSiri	Jogodananda	Jogodananda GPS	10
32	Chittagong	Noakhali	Kabirhat	DhanSalik	Char Gollakhali	Char Gollakhali GPS	10
33	Barisal	Bhola	Borhanuddin	Bapta	Muktakandi	Fulkachia Govt. Primary School	10
34	Barisal	Bhola	Charfassion	Aslampur	Alampur	Ayshabag Govt. Primary School	10
35	Barisal	Bhola	Lalmohon	DholiGourongar	Chatola	PurbaChatola Govt. Primary School	10
36	Barisal	Bhola	BholaSadar	Rajapur	Char Monsha	Mojidpur Govt. Primary School	11
37	Barisal	Bhola	Doulatkhan	DakkhinJaynagar	PaschimJaynagar	Uttar Khoyerhat Govt. Primary School	8
38	Barisal	Bhola	Tojimuddin	Somvupur	LamsiSomvupur	1 No. PaschimLamsiSomvupur Govt. Primary School	10
39	Barisal	Bhola	Monpura	2 No. Hazirhat	Char Foizuddin	Char Foizuddin Uzir Char Govt. Primary School	10
						Total	363

CONTROL AREA HOUSEHOLD

S N	Division	District	Upazila	Union	Village	Name of Shelter	Number of HH
1	Chittagong	Chittagong	Sandwip	Mogdhara	Mogdhara	Mogdhara Ferighat Govt. Primary School	3
2	Chittagong	Chittagong	Sitakunda	Salimpur	Jongle Salimpur	S M Pilot Govt. Primary School	3
3	Chittagong	Chittagong	Ranguniya	Pomra	Dokkhin Noagaon	Narischa Govt. Primary School	2
4	Chittagong	Chittagong	Chondonais	Borkol	Borkol	25 no. Paschim Kanai Madari Govt. Primary School	2
5	Chittagong	Chittagong	Boalkhali	Shakpura	Paschim Shakpura	Hazi Rahmat Ali Govt. Primary School	3
6	Chittagong	Chittagong	Satkania	Sodaha	Uttar Sodaha	106 No. Uttar Sodaha Govt. Primary School	4
7	Chittagong	Chittagong	Banshkhali	Boilosori	Boilosori	Moddham Chechuria Govt. Primary School	2
8	Chittagong	Chittagong	Banshkhali	Gondamara	Borguna	79 no. Paschim Gondamara Govt. Primary School	6
9	Chittagong	Chittagong	Fotikchori	Somitirhat	Nischintopur	Omdamia Govt. Primary School	3
10	Chittagong	Chittagong	Fotikchori	Somitirhat	Nischintopur	Uttar Nichintapur Govt. Primary School	3
11	Chittagong	Chittagong	Anowara	Barakhain	Tailardwip	Dakkhin Tailardwip Govt. Primary School	3
12	Chittagong	Chittagong	Anowara	Barumchara	Barumchara	Barkhain Padmapara Govt. Primary School	2
13	Chittagong	Chittagong	Hathazari	Mekhol	Dakkhin Purba Mekhol	60 No. Dakkhin Purba Mekhol Govt. Primary School	4
14	Chittagong	Chittagong	Hathajari	Forhadabad	Forhadabad	5 no. Forhadabad Govt. Primary School	2
15	Chittagong	Chittagong	Lohagora	Kolaujan	Uttar Para	7 no. Purbo Kolaujan Govt. Primary School	3
16	Chittagong	Chittagong	Lohagora	Kolaujan	Dakkhin Para Kolaujan	37 no. Purbo Kolaujan Govt. Primary School	3
17	Chittagong	Chittagong	Mirsarai	Mithanala	Mithanala	Moddho Mithanala Govt. Primary School	3
18	Chittagong	Chittagong	Mirsarai	Haidkandi	Kuruya	Kuruya Govt. Primary School	2
19	Chittagong	Chittagong	Potiya	Kasiais	Kasiais	64 No. Kasiais Govt. Primary School	3
20	Chittagong	Chittagong	Potiya	Shikol Baha	Shikol Baha	3 no. Chorlokkha Govt. Primary School	2
21	Chittagong	Cox's Bazar	Cox's Bazar Sadar	Cox's Bazar Sadar	Kosturaghat	Samitipara to Kosturaghat Govt. Primary School	5
22	Chittagong	Cox's Bazar	Teknaf	Sabrang	Kataboniya	Kataboniya And Kochuboniya Govt. Primary School	12
23	Chittagong	Cox's Bazar	Chakaria	Demusia	Demusia	Demusia Govt. Primary School	12
24	Chittagong	Cox's Bazar	Ukhia	Palongkhali	Anjumanpara	Anjumanpara Govt. Primary School	6
25	Chittagong	Cox's Bazar	Ukhia	4 No. Raja Palong	Lamba Ghona	Lamba Ghona Govt. Primary School	6
26	Chittagong	Cox's Bazar	Moheshkhali	Moheshkhali	Pahartoli	Munsir Deil Govt. Primary School	12
27	Chittagong	Feni	Feni Sadar	Dholiya	Olipur	Dholiya Govt. Primary School	11
28	Chittagong	Feni	Sonagaji	Mongolkandi	Andipur	Moddham Sultanpur GPS	1
29	Chittagong	Lakshmipur	Lakshmipur Sadar	Loharkandi	Paschim Sayedpur	Paschim Syedpur Govt. Primary School	6
30	Chittagong	Noakhali	Begomgonj	13 Rosulpur	Shibpur	125 no. Paschim Lautoli GPS	2

S N	Division	District	Upazila	Union	Village	Name of Shelter	Number of HH
31	Chittagong	Noakhali	Companigonj	Chor Fokira	Deara Balua	Deara Balua Gucchogram GPS	3
32	Chittagong	Noakhali	Hatiya	Burichor	Jorkhali	Burir Char Jorkhali Tajia GPS	1
33	Chittagong	Noakhali	Hatiya	8 no. Sonadiya	Purbo Char Chanhra	Paschim Maiz Chhara GPS	1
34	Chittagong	Noakhali	Kobirhat	Norottampur	Doulotpur	94 no. Norottom Muslim GPS	3
35	Chittagong	Noakhali	Suborno Chor	Chor Jublee	Amanullah	Dakshin Char Kazi Mokles GPS	3
36	Chittagong	Noakhali	Noakhali Sadar	9 No. Kaladhora p	Chuldoki	Uttar Mandartoli GPS	3
37	Barisal	Bhola	Bhola Sadar	Beduriya	Moddho Boriya	95 no. Chor Chokimara GPS	1
38	Barisal	Bhola	Bhola Sadar	Paschim Ilsha	Dakshin Charanondo	Mojidpur Govt. Primary School	2
39	Barisal	Bhola	Charfassion	Aslampur	Ayeshabag Dakshinpara	Ayeshabag Govt. Primary School	2
40	Barisal	Bhola	Charfassion	Osmanganj	Uttar Feson	Char Aicha Non-Govt. Primary	2
41	Barisal	Bhola	Doulotkhan	Gongapur	Gongapur	Uttar Khayerhat Govt. Primary School	1
42	Barisal	Bhola	Monpura	Hazirhat	Char Foujuddin	Char Foujuddin Gomtoli Govt. Primary School	2
43	Barisal	Bhola	Tojumoddi n	Shomvupur	Shomvupur	1 no. Paschim Lamchi Shomvupur GPS	2
44	Barisal	Bhola	Tojimuddin	Chachra	Dakshin Chachra	107 No. Katakhal Govt. Primary School	2
45	Barisal	Barisal	Barisal Sadar	Char Monai	Char Hogla	40 No Char Hogla Govt. Primary School	4
46	Barisal	Barisal	Banaripara	Bisharkandi	Kolavita	Kolavita Govt. Primary School	4
47	Barisal	Barisal	Bakerganj	Nolua	Baraibari	87 No. Begum Nurjahan Govt. Primary School	4
48	Barisal	Barisal	Gournadi	Sharikal	Adhuna	72 No. Adhuna Govt. Primary School	5
49	Barisal	Barisal	Hijla	Boro Jaliya	Gobindopur	Dakshin Boro Jalia Govt. Primary School	4
50	Barisal	Barisal	Babuganj	Agorpur	Notun Char Jahapur	12 No Notun Char Jahapur Govt. Primary School	4
51	Barisal	Pirojpur	Kaukhali	Chirapara	Chirapara	32 no. Nilty GPS	5
52	Barisal	Pirojpur	Vandaria	Gouripur	Teripur	7 no. Dakshin Gouripur Adorsho GPS	5
53	Barisal	Pirojpur	Nesarabad	Jalabari	Gonopoti	Gonopoti Kathi Govt. Primary School	5
54	Barisal	Pirojpur	Nazirpur	Sheknatia	Garghata	Garghata Govt. Primary School	5
55	Barisal	Pirojpur	Mathbaria	Dhanisafa	Patakata	Delowara Maleq Govt. Primary School	5
56	Barisal	Patuakhali	Patuakhali Sadar	Laukathi	Srirampur	2 no. Srirampur Govt. Primary School	6
57	Barisal	Patuakhali	Golachipa	Bokulbariya	Patabuniya	119 Patabuniya Govt. Primary School	6
58	Barisal	Patuakhali	Doshmina	Bohorpur	Bogura Dakshin	Bogura Govt. Primary School	6
59	Barisal	Patuakhali	Baufol	Boga	Baliachandpaul	57 no. Baliachandpaul Govt. Primary School	6
						Total	233

Annex 4: Key Informant Interview Details (KII)

Format for Key Informant Interview

Code No

--	--	--	--

Address of Survey Location		Village: Union: Upazila: District:
Q.1 Name of respondent	Position held	Address
	Local UP Chairman Mob No:	Village:
	UPMembers/local Mob No:	Union: Upazila:
	UP Women Member Mob No:	District:
	Disaster Management Committee Member Mob No:
	Upazila Livestock Officer Mob No:	Upazila:
	Upazila Education Officer Mob No:	Upazila:
	Upazila Engineer Mob No:	Upazila:
	RFE Mob No:	District:
	NGO official Mob No:	Union: Upazila:
	SMC members Mob No:	Union: Upazila:
	Headmaster of Primary School Mob No:	Village: Union: Upazila:

KII Checklist Details

SN	Question	Checklist	Respondent
01	Types of Shelter	Present Shelter=1 New Shelter=2 Approach Road=3	Upazila Engineer/RFE (Please indicate)
02	What is the condition of present shelter?	Good=1; Medium=2; Bad=3	
03	Necessity of repairing present shelter	Ground floor=1; 1 st floor=2; 2 nd floor=3; Roof=4; Beam=5; Column=6; Wall=7; Window=8; Door=9; Toilet=10; Stairs=11; Ramp=12; Others=13	
04	How is the present communication system/access road of shelter?	No communication system=1; No access road=2; Present road broken=3	
05	Is there any necessity of bridge or culvert to go to the shelter?	No need of bridge or culvert=1 Have need but don't have=2	
06	From how far people come to use shelter?	Less than 1 KM=1 More than 1 KM=1	
07	Probable number of user of shelter		
08	Capacity of shelter	Number of People:.....	
09	What are the issues of administration and maintenance of shelter?	Big types=1 Medium types=2 Small types=3 Others =4	
10	What is the institutional problem of shelter/access road?	A..... B.....	
11	What are the challenges to sustain the use of shelter for long time?	A..... B.....	
12	What are the environmental challenges of building and using shelter house?	A..... B.....	
13	Is there any external impact on surrounding environment because of the shelter?	A..... B.....	
14	Is it possible to establish business or business organization in the shelter?	Yes=1 No=2	
15	What are the challenges to protect cattle during disaster?	Cattle house with shelter=1 Enough space for cattle house=2 Secure transfer of cattle=3 Training of owners to feed and health care of cattle=4 Other issues=5 Write at next page if needed....	Upazila Livestock Officer
16	Is there any arrangement of tackling these challenges of present MDSP project?	Kept=1 Didn't kept properly=2 Don't know=3	
17	What are the problems of using shelter as school?	Ensuring enough space to accommodate=1 Furniture for sitting=2 Water supply and sanitation system=3	Upazila Education Officer
18	Is there any problem solving system	Kept=1	

SN	Question	Checklist	Respondent
	in present MDSP project?	Didn't kept properly=2 Don't know=3	
19	What is the number of vulnerable people in the catchment area?	NGO official
20	What is the number of people in catchment area?	Chairman/Member/Women Member (Please indicate)
21	What is the number of cattle in catchment area?	
22	What is social and indigenous problem?	A..... B..... C.....	
23	What are the economic impacts of the shelter?	A..... B.....	
24	What are the external economic impacts of the shelter?	A..... B.....	
25	Is there any opportunity to establish business or business organization in the shelter?	Yes=1 No=2	
26	What is number of student at the shelter in catchment area?	Headmaster of the primary school/ SMC members

XXXXXXXXXXXXXXXXX Thank You Very Much For Your Cooperation XXXXXXXXXXXXXXXXXXXX

List of Respondents in the Key Informant Interview

KII Conducted by: Mr. Md. Abdus Salam Miah (Cox's Bazar, Chittagong, Feni, Lakshmipur and Noakhali) and Mr. Md. Nurul Islam (Bhola, Barisal, Pirojpur and Patuakhali)

Quality Control Officer: Mr. Shahin Howlader (Cox's Bazar, Chittagong, Feni, Lakshmipur and Noakhali) and Mr. Md. Harun-ar-Rashid (Bhola, Barisal, Pirojpur and Patuakhali)

SN	Division	District	Upazila	Position of the Respondent	Cell phone
1	Chittagong	Cox's Bazar	Kutubdia	Md. Mohosin Ali, Upazila Assistant Engineer, LGED	01711474538
				Upazila Livestock Officer	
				Omar Faruk, Upazila Education Officer	01863113773
				NGO Official	
				Nasiruddin, Member, Boro Gop Union Parishad	01922497762
				Shahidul Alam, Head Master of Primary School	01714661105
2	Chittagong	Cox's Bazar	Teknaf	Md. Afsar Uddin, Upazila Assistant Engineer, LGED	01711230467
				Upazila Livestock Officer	
				Ashis Ghosh, Upazila Education Officer	01818001584
				NGO Official	
				Nur Hossain, Chairman, Sabrang Union Parishad	01819031502
				Md. Hossain Ahmed, Head Master of the Primary School	01819308436
3	Chittagong	Cox's Bazar	Ukhiya	Md. Sohorab Ali, Upazila Assistant Engineer, LGED	01711052173
				Upazila Livestock Officer	
				Subrata Kumar Das, Upazila Education Officer	01813283053
				NGO Official	
				MD. Iqbal, Chairman, RazaPalong Union Parishad	01826306446
				Nur Ahmed, Head Master of the Primary School	01811203349
4	Chittagong	Cox's Bazar	Moheshkhali	Md. Khairul Alam, Upazila Assistant Engineer, LGED	01816671989
				Upazila Livestock Officer	
				Tajirul Islam, Upazila Education Officer	01819623727
				NGO Official	
				Jafor Alam, Chairman, Sabrang Union Parishad	01823911756
				Said Al Karim, Head Master of the Primary School	01828419375
5	Chittagong	Cox's Bazar	Chowfaldandi	MD. Saiful Islam, Upazila Assistant Engineer, LGED	01818155135
				Upazila Livestock Officer	
				Sheikh Ahmed Chowdhury, Upazila Education Officer	01554346328
				NGO Official	
				Wajkuruni Babul, Chairman, Sabrang Union Parishad	01758883332
				Nrul Afsar, Head Master of the Primary School	01822336311
6	Chittagong	Cox's Bazar	Chowfaldandi	A.K.M. Sayed Hossain, Field Resident Engineer (FRE)	01714118034

SN	Division	District	Upazila	Position of the Respondent	Cell phone
				Upazila Livestock Officer	
				Upazila Education Officer	
				NGO Official	
				Chairman, Sabrang Union Parishad	
				Head Master of the Primary School	
7	Chittagong	Chittagong	Patiya	MD. Shofiq Ahmed, Upazila Deputy Assistant Engineer, LGED	01817747234
				Dr. Rajib Chakrobarti, Upazila Livestock Officer	01955501316
				Sayed Abu Sufian, Upazila Education Officer	01837479661
				NGO Official	
				Munna, Member, Sabrang Union Parishad	01862095949
				Julekha, Head Master of the Primary School	01815594587
8	Chittagong	Chittagong	Patiya	MD. Shofiq Ahmed, Upazila Deputy Assistant Engineer, LGED	01817747234
				Upazila Livestock Officer	
				Ainun Nahar Momtaz, Upazila Education Officer	01825458869
				NGO Official	
				Mohammad Ali, Chairman, Sabrang Union Parishad	01819320728
				Joy Chatarjee, Head Master of the Primary School	01823956072
9	Chittagong	Chittagong	Banshkhali	Md. Ashraful Islam, Upazila Assistant Engineer, LGED	01734766777
				Dr. Md. Abdul Momin, Upazila Livestock Officer	01716141870
				Robiul Islam, Upazila Education Officer	01836929337
				NGO Official	
				Chairman, Sabrang Union Parishad	
				Shely Aktar, Head Master of the Primary School	01838056601
10	Chittagong	Chittagong	Banshkhali	Md. Ashraful Islam, Upazila Assistant Engineer, LGED	01734766777
				Dr. Md. Abdul Momin, Upazila Livestock Officer	01716141870
				Md. Robiul Islam, Upazila Education Officer	01836929337
				NGO Official	
				Liakot Ali, Member, Sabrang Union Parishad	01711191753
				Abdus Sobur, Head Master of the Primary School	01815924936
11	Chittagong	Chittagong	Satkaniya	Parvej Sorowar Hossain, Upazila Engineer, LGED	01818180525
				Dr. Mohammad Arif Uddin, Upazila Livestock Officer	01719142295
				Asis Chiram, Upazila Education Officer	01834477345
				NGO Official	
				Moshak Hossain, Chairman, Satkania Union Parishad	01816808814
				Abul Kalam, Head Master of the Primary School	01843140555

SN	Division	District	Upazila	Position of the Respondent	Cell phone
12	Chittagong	Chittagong	Chandonaish	MD. A. Alim, Upazila Deputy Assistant Engineer, LGED	01714472227
				Aziz Ahmed, Upazila Livestock Officer	01818922792
				Hasan Al Mamun, Upazila Education Officer	01864812277
				NGO Official	
				Habibur Rahman, Chairman, Chandanaish Union Parishad	01813345431
				Sitara Afroj, Head Master of the Primary School	01819949455
13	Chittagong	Chittagong	Lohagora	Md. Moynul Islam, Upazila Deputy Assistant Engineer, LGED	01871131496
				Dr. Nazrul Isalm, Upazila Livestock Officer	01716583928
				Upazila Education Officer	01812189423
				NGO Official	
				A. Wadud, Chairman, Lohagora Union Parishad	01830924092
				Sajeda Khanom, Head Master of the Primary School	01832415279
14	Chittagong	Chittagong	Anowara	Shanewaz Mohammad Shusan, FRE	01788550642
				Upazila Livestock Officer	
				Atikur Reza, Upazila Education Officer	01712160491
				NGO Official	
				Hasnain Jalil Chowdhury Shakil, Chairman, Anowara Union Parishad	01819084530
				Jahangir Alam, Head Master of the Primary School	01837593989
15	Chittagong	Chittagong	Hathazari	P. C. Bhoumik, Upazila Assistant Engineer, LGED	01827279028
				Upazila Livestock Officer	
				Sayedra Rabiya Sultana, Upazila Education Officer	01711199504
				NGO Official	
				Md. Osman Goni, Member, Hathazar Union Parishad	01822208977
				Sharmin Aktar, Head Master of the Primary School	01834291595
16	Chittagong	Chittagong	Fatikchari	Md. Zohirul Alam, Upazila Deputy Assistant Engineer, LGED	01912952232
				Md. Delowar Hossain, Upazila Livestock Officer	01711447162
				Md. Saddam Hossain, Upazila Education Officer	01733173040
				NGO Official	
				Harun-R-Rashid, Chairman, Fatikchhari Union Parishad	01827632813
				Jesmin Sultana, Head Master of the Primary School	01817205893
17	Chittagong	Chittagong	Sitakunda	Md. Nazrul Islam, Upazila Deputy Assistant Engineer, LGED	01819820634
				Upazila Livestock Officer	
				Nur Hossain, Upazila Education Officer	01912079358
				NGO Official	
				Hazi Md. Alauddin, Chairman, Sitakunda Union Parishad	01819329190

SN	Division	District	Upazila	Position of the Respondent	Cell phone
				Mostak Ahmed, Head Master of the Primary School	01816440122
18	Chittagong	Chittagong	Mirsharai	Md. Morshed, Upazila Assistant Engineer, LGED	01711461924
				Upazila Livestock Officer	
				Golam Rahman Choudhury, Upazila Education Officer	01850191721
				NGO Official	
				Md. Mizanur, Member, Mirsharai Union Parishad	01824629739
				Ms. Mohsina, Head Master of the Primary School	01813532031
19	Chittagong	Feni	Fulgazi	H. Md. Monirul Islam, Upazila Engineer, LGED	01717166910
				Dr. Rofiqul Islam, Upazila Livestock Officer	01819877320
				Md. Monirul Islam, Upazila Education Officer	01717166910
				NGO Official	
				Mir Hossain Miru, Member, Fulgazi Union Parishad	
				Md. Abul Kalam, Head Master of the Primary School	01809672573
20	Chittagong	Feni	Feni Sadar	Md. Mosharrarf Hossain, Deputy Assistant, FRE	01874337795
				Dr. Subrata Sarker, Upazila Livestock Officer	01717825795
				Md. Yousuf, Upazila Education Officer	01815950647
				NGO Official	
				Bacchu Miah, Member, FeniSadar Union Parishad	01718176410
				Shamima Aktar, Head Master of the Primary School	01871351872
21	Chittagong	Feni	Feni Sadar	Md. Asaduzzaman, FRE	01715968160
				Upazila Livestock Officer	
				Upazila Education Officer	
				NGO Official	
				Chairman, Sabrang Union Parishad	
				Head Master of the Primary School	
22	Chittagong	Feni	Chagalnaiya	Md. Nozibur Rahman, Upazila Engineer, LGED	01708161332
				Dr. Md. Nurul Afsar, Upazila Livestock Officer	01712024144
				Md. Mohiuddin, Upazila Education Officer	01758886002
				NGO Official	
				A. Quddus Patowary, Member, Chhagalnaiya Union Parishad	01721268725
				Enamul Hoq, Head Master of the Primary School	01819619773
23	Chittagong	Feni	Sonagazi	Mostafa Minhaj, Upazila Engineer, LGED	01675711600
				Dr. Amin, Upazila Livestock Officer	01818821894
				Md. Nur Nabi, Upazila Education Officer	01816182512
				NGO Official	
				Akbar Hossain, Member,	

SN	Division	District	Upazila	Position of the Respondent	Cell phone
				Sonagazi Union Parishad	
				Khaleda, Head Master of the Primary School	01850641582
24	Chittagong	Noakhali	Suborno Char	Md. Tashabur Rahman, Upazila Engineer, LGED	01713402980
				Upazila Livestock Officer	
				Md. Rezaul Karim, Upazila Education Officer	01711738291
				NGO Official	
				Alam Azam, Member, Suborno Char Union Parishad	01964409219
				Morjina Momtaj, Head Master of the Primary School	01856547513
25	Chittagong	Noakhali	Hatiya	Tapan Chandra Debnath, Upazila Engineer, LGED	01911405380
				Upazila Livestock Officer	
				Md. Mosharraf Hossain, Upazila Education Officer	01753250505
				NGO Official	
				Md. Jaber, Member, Hatia Union Parishad	01718683542
				Giasuddin, Head Master of the Primary School	01741637774
26	Chittagong	Noakhali	Kabirhat	Mir Hossain, Upazila Engineer, LGED	01715173878
				Upazila Livestock Officer	
				Enamul Kabir, Upazila Education Officer	01814960251
				NGO Official	
				Babul, Member, Kabirhat Union Parishad	01817513429
				Choyon Bikash Paul, Head Master of the Primary School	01819538373
27	Chittagong	Noakhali	Noakhali Sadar	Shailen Chandra Das, FRE	01701753635
				Upazila Livestock Officer	
				Md. Josimuddin, Upazila Education Officer	01720238620
				NGO Official	
				Abul Kalam Azad, Member, NoakhaliSadar Union Parishad	01820516187
				Nur Mohammad, Head Master of the Primary School	
28	Chittagong	Noakhali	Begumganj	Md. Ashraf Jamil, Upazila Engineer, LGED	01712196719
				Upazila Livestock Officer	
				A. K. M. Shohidul Hoque Molla, Upazila Education Officer	01732673252
				NGO Official	
				Khurshid Alam, Member, Begumganj Union Parishad	01817312891
				Enamuddin, Head Master of the Primary School	01720455618
29	Chittagong	Lakshmipur	Companigonj	Md. Ibrahim Khalil, Upazila Engineer, LGED	01749076743
				Upazila Livestock Officer	
				Md. Ilias, Upazila Education Officer	01716021493
				NGO Official	
				Doulotara, Member, Companigonj Union Parishad	01882947223
				Abdulla Sorowar, Head Master of	01821763764

SN	Division	District	Upazila	Position of the Respondent	Cell phone
				the Primary School	
30	Chittagong	Lakshmipur	Lakshmipur Sadar	S.K Md. Shah Alam, FRE	01720153124
				Upazila Livestock Officer	
				Kazi Ashraf Mahmud, Upazila Education Officer	01920549385
				NGO Official	
				Mosharaf Hossain, Chairman, LakshmipurSadar Union Parishad	01712005626
				Head Master of the Primary School	01716568480
31	Chittagong	Lakshmipur	Ramgoti	G. M. Kamal, Upazila Engineer, LGED	01712545608
				Upazila Livestock Officer	
				Md. Kaosar, Upazila Education Officer	01816149256
				NGO Official	
				Azaduddin, Member, Ramgoti Union Parishad	01823877136
				Nur Mohammad, Head Master of the Primary School	01825009786
32	Chittagong	Lakshmipur	Kamalnagar	Md. Shohel Anowar, Upazila Assistant Engineer, LGED	01711114633
				Upazila Livestock Officer	
				ATM Ahsanul Hoq Chowdhury, Upazila Education Officer	01551781475
				NGO Official	
				Md. Nurul Alam, Member, Kamalnagar Union Parishad	01731345207
				Md. Nurul Alam, Head Master of the Primary School	01731345207
33	Barisal	Barisal	Banaripara	Md. Humayun Kbir, Upazila Engineer, LGED	01752720272
				Dr. Sanjit, Upazila Livestock Officer	01711988420
				Abul Kalam Azad, Upazila Education Officer	01716573597
				Kabir, NGO Official (ASA)	01731692641
				Abdul Mannan Mia, Member, Banaripara Union Parishad	01761852408
				Sharmin Parvin, Head Master of the Primary School	01729678632
34	Barisal	Barisal	Gournadi	Uttam Kumar Halder, FRE	01718925289
				Sirajul Islam Khalek, Upazila Livestock Officer	01716065788
				Abul Kalam, Upazila Education Officer	01714336673
				Milon, NGO Official	01768173548
				Anisuzzaman, Member, Gournadi Union Parishad	01712119792
				Shah Alam Bapari, Head Master of the Primary School	01728598396
35	Barisal	Barisal	Bakerganj	Jugol Krishno Mondol, Upazila Engineer, LGED	01754129921
				Dr. Sanjit, Upazila Livestock Officer	01711988420
				Md. Shafiul Alam, Upazila Education Officer	01716031717
				NGO Official	01713959383
				FerojAlam Khan, Member, Bakerganj Union Parishad	01713036830
				Raja Selim, Head Master of the	01716182477

SN	Division	District	Upazila	Position of the Respondent	Cell phone
				Primary School	
36	Barisal	Barisal	Barisal Sadar	Syed Mainul Mahmud, Upazila Engineer, LGED	01713454076
				Dr. Md. Hafizur Rahman, Upazila Livestock Officer	01716479845
				Md. Rafiqul Islam, Upazila Education Officer	01712520436
				A. Rashid, NGO Official (ASA)	01895010919
				Tuhin Chowdhury, Member, BarisalSadar Union Parishad	01718850289
				Md. Rafiqul Islam, Head Master of the Primary School	01717145521
37	Barisal	Barisal	Babuganj	Tuhin Sarker, Upazila Engineer, LGED	01708161210
				Sirajul Islam Khalil, Upazila Livestock Officer	01716065788
				KeromTofazzel, Upazila Education Officer	01625867452
				Shohidul, NGO Official (BRAC)	01719344794
				S M Tarikul, Chairman, Babuganj Union Parishad	01731916082
				Md. Arifur Rahman, Head Master of the Primary School	01714668128
38	Barisal	Pirojpur	Nesarabad	Sowren Sarker, FRE	01716079780
				Golam Mostafa, Upazila Livestock Officer	
				Dilder Nahar, Upazila Education Officer	01718608247
				NGO Official (Uddipona)	01736858222
				Asis Kumer Boral, Chairman, Nesarabad Union Parishad	01712915283
				Roton Lal Haldar, Head Master of the Primary School	01715384224
39	Barisal	Pirojpur	Kaukhali	Mokhlesuddin, Upazila Engineer, LGED	01712502129
				Md. Mojles Alam, Upazila Livestock Officer	01719764878
				Md. Jasimuddin, Upazila Education Officer	01716315920
				Shah Alam, NGO Official (ASA)	01719395428
				Sikder Md. Delwar Hossain, Chairman, Kaukhali Union Parishad	01713007322
				Md. HumaunKabir, Head Master of the Primary School	01726869476
40	Barisal	Pirojpur	Nazirpur	Md. Zakir, Upazila Engineer, LGED	01737979898
				Mozammel Alam, Upazila Livestock Officer	01719764878
				Md. Rafiqul Islam, Upazila Education Officer	01753836975
				Atikur, NGO Official (ASA)	01727865031
				Master Md. Daliullah, Chairman, Nazirpur Union Parishad	01735478014
				Jeasmin Ara, Head Master of the Primary School	01746634952
41	Barisal	Pirojpur	Vandaria	Md. Shah Alam, Upazila Engineer, LGED	01717877758
				Dr. Prokash Chandra, Upazila Livestock Officer	01712963839
				Sheikh Abdul Goni, Upazila	01753836975

SN	Division	District	Upazila	Position of the Respondent	Cell phone
				Education Officer	
				NGO Official (BRAC)	01988741871
				Alhaz Mozibur Rahman, Chairman, Vandaria Union Parishad	01912100074
				Md. Samsul Alam, Head Master of the Primary School	01718050623
42	Barisal	Pirojpur	Mothbaria	Sowren Sarker, FRE	01716079789
				Mozlem, Upazila Livestock Officer	01719764878
				Ruhul Amin, Upazila Education Officer	01711951239
				Aktar, NGO Official (BRAC)	01718756461
				Harun Talukdar, Chairman, Mothbaria Union Parishad	01718195160
				Jibon Krisna, Head Master of the Primary School	01736117039
43	Barisal	Patuakhali	Dashmina	Md. Jahangir, Upazila Engineer, LGED	01712681180
				Md. Ruhul Quddus, Upazila Livestock Officer	01770229516
				Md. Jahidul Islam, Upazila Education Officer	01716737585
				Anisur, NGO Official (BRAC)	01918241240
				Anaruddin, Chairman, Bohorampur Union Parishad	01715494627
				Arifur Rahman, Head Master of the Primary School	01713869364
44	Barisal	Patuakhali	Golachipa	Md. Atikur Rahman, Upazila Engineer, LGED	01708161246
				Dr. Kabir, Upazila Livestock Officer	01714831154
				A, Sattar, Upazila Education Officer	01767475988
				NGO Official (ASA)	
				Abu Jafar Khan, Chairman, Bakulbaria Union Parishad	01728986449
				Badal Chandra Debnath, Head Master of the Primary School	01716141270
45	Barisal	Patuakhali	Kolapara	Md. A. Mannan, Upazila Engineer, LGED	
				Ruhul Kabir, Upazila Livestock Officer	01770229516
				Arifur, Upazila Education Officer	01718176151
				Idris Ali, NGO Official (ASA)	01718118519
				Tarifuzzaman, Chairman, LataLachli Union Parishad	01723377118
				Head Master of the Primary School	01747500900
46	Barisal	Patuakhali	Patuakhali Sadar	Md. A. Rouf, Upazila Engineer, LGED	01737028485
				Upazila Livestock Officer	01867081152
				Lutfar Rahman, Upazila Education Officer	01712310058
				NGO Official	
				Shohidul Islam Khokon, Chairman, Laukathi Union Parishad	01726331931
				Kazi Mostafizur, Head Master of the Primary School	01716203068
47	Barisal	Patuakhali	Baufal	Md. Johurul Islam, Upazila Engineer, LGED	01712699771
				Dr. Raiful Mizanur, Upazila	01733264029

SN	Division	District	Upazila	Position of the Respondent	Cell phone
				Livestock Officer	
				Debashis Ghos, Upazila Education Officer	
				Josim, NGO Official (ASA)	01742602950
				A. Motalef, Chairman, Boga Union Parishad	01711069194
				Khadija, Head Master of the Primary School	01756856200
48	Barisal	Bhola	Monpura	Md. Saiful Islam, Upazila Engineer, LGED	
				Dr. Kollol Borua, Upazila Livestock Officer	
				Md. Mizanur Rahman, Upazila Education Officer	01718832677
				Belal, NGO Official (Uddipona)	01736858222
				Dipok, Chairman, Monpura Union Parishad	01711984831
				Md. Yunus, Head Master of the Primary School	01714920511
49	Barisal	Bhola	Tojimuddin	Md. Mohibullah, Upazila Engineer, LGED	01731061256
				Dr. Indrojit Kumer Mondol, Upazila Livestock Officer	01712117752
				Md. Atikul Islam, Upazila Education Officer	01716315256
				A, Roub, NGO Official (ASA)	01710351328
				Md. Riaz Hossain, Chairman, Tojimuddin Union Parishad	01740845993
				Nasima Akter Runa, Head Master of the Primary School	01726369456
50	Barisal	Bhola	Bhola Sadar	Md. Aminul Hoq, Upazila Engineer, LGED	01789954430
				Dr. Kollol Barua, Upazila Livestock Officer	01712315600
				Kamruzzaman, Upazila Education Officer	
				Akhi, NGO Official (BRAC)	01960011551
				Yunus, Chairman, Bapta Union Parishad	01711163882
				Jamal, Head Master of the Primary School	01712889851
51	Barisal	Bhola	Charfassion	Md. Saidul Islam, Upazila Engineer, LGED	01711293727
				Dr. Hironmoy, Upazila Livestock Officer	01715275509
				Md. Abdul Salam, Upazila Education Officer	01731832666
				Sanjoy Kumer Halder, NGO Official	01711470974
				Asrafur Rahman, Chairman, Char Feson Union Parishad	01730189782
				Most. Nasima, Head Master of the Primary School	01748726199
52	Barisal	Bhola	Lalmohon	K. M. Rezaul Karim, Upazila Engineer, LGED	01712880142
				Dr. Rabeya Sarmin, Upazila Livestock Officer	01712382297
				Md. Asraf Hossain, Upazila Education Officer	01732775105
				A. High, NGO Official (BRAC)	01938638136
				Shahjahan Mia, Chairman,	01711077424

SN	Division	District	Upazila	Position of the Respondent	Cell phone
				Lalmohon Union Parishad	
				Md. Nurul Islam, Head Master of the Primary School	01733787340

Annex 5: Findings of Key Informant Interview (KII)

District/ Upazila	Shelter Location: Village/ Union	Respond ent	Issue	Question		Response
Cox Bazar: /Sadar	ChaulDand i/ ChaulDand i	RFE	Shelter type	What is the type of shelter in this location		New shelter
			Culvert/bridge	Is there need for bridge or culvert to go to shelter		Needed, but no culvert
			Maximum distance from shelter to user	What is the maximum distance from where people come to use shelter		1.5 kilometer
			Capacity of shelter	What is number of potential shelter users		2500
				Capacity of shelter to accommodate people		1328
			Challenge of maintenance	What are the challenges maintenance of new shelter		To form maintenance committee and to have proper programme of maintenance
			Environmental challenge	What are the environmental challenges during construction of shelter		Air and water pollution
			Indirect impact on environment	Due to shelter whether there is any indirect impact on environment around the shelter		No impact.
Cox Bazar: /Sadar	Pokurkhona/ ChaulDand i	Upazila Engineer	Commercial use	Whether there is any scope to set up any business establishment in this shelter		No
			Shelter type	What is the type of shelter in this location		New shelter
			Culvert/bridge	Is there need for bridge or culvert to go to shelter		No need
			Maximum distance from	What is the maximum		More than one

District/ Upazila	Shelter Location: Village/ Union	Respond ent	Issue	Question		Response
			shelter to user	distance from where people come to use shelter		kilometer
			Capacity of shelter	What is number of potential shelter users		4000
				Capacity of shelter to accommodate people		1300
			Challenge of maintenance	What are the challenges maintenance of new shelter		Every year necessary maintenance and repair are to be done.
			Environmenta l challenge	What are the environmental challenges during construction of shelter		No environment al challenge
			Indirect impact on environment	Due to shelter whether there is any indirect impact on environment around the shelter		No impact.
			Commercial use	Whether there is any scope to set up any business establishment in this shelter		No
		Upazila Livestock Officer	Challenge to protect livestock	What are the challenge to protect livestock during disaster		-Safe transfer to shelter - separate cattle room -cattle feeding training to owner during disaster at the shelter - Provision of Killa by the side of shelter
			Addressing the challenge	Whether there is any provision to address these challenge		Provision has been kept to address the challenge
Cox Bazar /Sadar	Pokurkhona/ ChaulfulDandi	Upazila Educatio n Officer	Problem of school in shelter	What are the problems to use shelter as		Ensuring adequate space to

District/ Upazila	Shelter Location: Village/ Union	Respond ent	Issue	Question		Response
				school		accommodate children , furniture to sit and water supply and sanitation
			Provision in MDSP	Whether provision has been kept to address these challenge		It has been kept.
		NGO official	Vulnerable people	What is the number of vulnerable people in catchment area of new shelter		2000
		Union Parishad Chairman	Total population	What is the total population in catchment area.		8000
			Number of cattle	What is the number of cattle in catchment area		1200
			Indigenous people	What is the social and indigenous people problem		No problem
			Economic aspect	What are the economic aspect of shelter		No economic aspect.
			Indirect economic impact	Is there any indirect economic impact of shelter		No indirect impact.
			Commercial use of shelter	Whether there is any scope to set up commercial establishment in shelter		No
		Head Master of Primary School	Number of school children	What is number of school children in catchment area		250
Cox Bazar /Kutubdia	BoroGop/ BoroGop	Assistant Engineer	Shelter type	What is the type of shelter in this location		New shelter
			Culvert/bridge	Is there need for bridge or culvert to go to shelter		No response
			Maximum distance from shelter to user	What is the maximum distance from where people		More than one kilometer

District/ Upazila	Shelter Location: Village/ Union	Respond ent	Issue	Question		Response
				come to use shelter		
Cox Bazar/ Kutubdia	BoroGop/ BoroGop	Upazila- Assistant Engineer	Potential users and capacity of shelter	What is number of potential shelter users		1600
				What is capacity of shelter to accommodate people		1300
			Operation and maintenance issue	What are the operation and maintenance issue		It is new shelter to be constructed.
			Institutional problem of access road	What are the Institutional problem of access road		No problem will arise
			Long term challenge of use	What are the long term challenges for sustainable use of shelter		Use of high quality material in construction and every year necessary maintenance and repair are to be done.
			Environmenta l challenge	What are the environmental challenges during construction of shelter		Saline water and bad communicati on
			Indirect impact on environment	Due to shelter whether there is any indirect impact on environment around the shelter		No impact.
			Commercial use	Whether there is any scope to set up any business establishment in this shelter		No
		Upazila Livestock Officer	Challenge to protect livestock	What are the challenge to protect livestock during disaster		-Safe transfer to shelter - separate cattle room with adequate space -cattle feeding training to

District/ Upazila	Shelter Location: Village/ Union	Respond ent	Issue	Question		Response
						owner during disaster at the shelter
			Addressing the challenge	Whether there is any provision to address these challenge		Provision has been kept to address the challenge
Cox Bazar /Kutubdi a	BoroGop/Bor oGop	Upazila Educatio n Officer	Problem of school in shelter	What are the problems to use shelter as school		Ensuring adequate space to accommodat e children , furniture to sit and water supply and sanitation
			Provision in MDSP	Whether provision has been kept to address these challenge		It has been kept.
		NGO official	Vulnerable people	What is the number of vulnerable people in catchment area of new shelter		700
		Union Parishad Chairman	Total population	What is the total population in catchment area?		7000
			Number of cattle	What is the number of cattle in catchment area		2000
			Indigenous people	What is the social and indigenous people problem		No problem
			Economic aspect	What are the economic aspect of shelter		No economic aspect.
			Indirect economic impact	Is there any indirect economic impact of shelter		Livestock will be protected
			Commercial use of shelter	Whether there is any scope to set up commercial establishment in shelter		No
		Head Master of Primary School	Number of school children	What is number of school children in catchment area		213

District/ Upazila	Shelter Location: Village/ Union	Respond ent	Issue	Question		Response
Cox Bazar /Mohesh khali	BoroMohesh khali/ BoroMohesh khali	Sub- assistant Engineer	Shelter type	What is the type of shelter in this location		New shelter
			Maximum distance from shelter to user	What is the maximum distance from where people come to use shelter		More than one kilometer
Cox Bazar/ Moheshk hali	BoroMohesh khali/ BoroMohesh khali	Sub- assistant Engineer	Potential users and capacity of shelter	What is number of potential shelter users		1500
				What is capacity of shelter to accommodate people		1300
			Operation and maintenance issue	What are the operation and maintenance issue		It is new shelter to be constructed.
			Institutional problem of access road	What are the Institutional problem of access road		No problem will arise
			Long term challenge of use	What are the long term challenges for sustainable use of shelter		Saline water and tide area
			Environmenta l challenge	What are the environmental challenges during construction of shelter		Not to use low quality material in shelter construction
			Indirect impact on environment	Due to shelter whether there is any indirect impact on environment around the shelter		No impact.
			Commercial use	Whether there is any scope to set up any business establishment in this shelter		No
		Upazila Livestock Officer	Challenge to protect livestock	What are the challenge to protect livestock during disaster		- separate cattle room with adequate space -cattle feeding training to owner during disaster at

District/ Upazila	Shelter Location: Village/ Union	Respond ent	Issue	Question		Response
						the shelter
			Addressing the challenge	Whether there is any provision to address these challenge		Provision has been kept to address the challenge
Cox Bazar /Mohesh khali	BoroMohesh khali/ BoroMohesh khali	Upazila Educatio n Officer	Problem of school in shelter	What are the problems to use shelter as school		Ensuring adequate space to accommodat e children , furniture to sit and water supply and sanitation
			Provision in MDSP	Whether provision has been kept to address these challenge		It has been kept.
		NGO official	Vulnerable people	What is the number of vulnerable people in catchment area of new shelter		4000
		Union Parishad Chairman	Total population	What is the total population in catchment area?		9000
			Number of cattle	What is the number of cattle in catchment area		2000
			Indigenous people	What is the social and indigenous people problem		No problem
			Economic aspect	What are the economic aspect of shelter		No economic aspect.
			Indirect economic impact	Is there any indirect economic impact of shelter		No impact.
			Commercial use of shelter	Whether there is any scope to set up commercial establishment in shelter		No
		Head Master of Primary	Number of school children	What is number of school children in		467

District/ Upazila	Shelter Location: Village/ Union	Respond ent	Issue	Question		Response
		School		catchment area		
Cox Bazar /Ukhia	Raja Palong/ Raja Palong	Sub- assistant Engineer	Shelter type	What is the type of shelter in this location		New shelter
			Culvert/bridge	Is there need for bridge or culvert to go to shelter		There is need but no culvert
			Maximum distance from shelter to user	What is the maximum distance from where people come to use shelter		More than one kilometer
Cox Bazar/ Ukhia	Raja Palong/ Raja Palong	Sub- assistant Engineer	Potential users and capacity of shelter	What is number of potential shelter users		No response
				What is capacity of shelter to accommodate people		No response
			Operation and maintenance issue	What are the operation and maintenance issue		It is new shelter to be constructed.
			Institutional problem of access road	What are the Institutional problem of access road		No problem will arise
			Long term challenge of use	What are the long term challenges for sustainable use of shelter		Ensure quality of work during construction Not to use saline water in construction
			Environmenta l challenge	What are the environmental challenges during construction of shelter		All material should be kept in specific place
			Indirect impact on environment	Due to shelter whether there is any indirect impact on environment around the shelter		No impact.
			Commercial use	Whether there is any scope to set up any business establishment in this shelter		No
		Upazila Livestock	Challenge to protect	What are the challenge to		- separate cattle room

District/ Upazila	Shelter Location: Village/ Union	Respond ent	Issue	Question		Response
		Officer	livestock	protect livestock during disaster		with adequate space Safe transfer of cattle to shelter. -cattle feeding training to owner during disaster at the shelter
			Addressing the challenge	Whether there is any provision to address these challenge		Provision has been kept to address the challenge
Cox Bazar /Ukhia	Raja palong / Raja palong	Upazila Education Officer	Problem of school in shelter	What are the problems to use shelter as school		Ensuring adequate space to accommodate children , furniture to sit and water supply and sanitation
			Provision in MDSP	Whether provision has been kept to address these challenge		No response
		NGO official	Vulnerable people	What is the number of vulnerable people in catchment area of new shelter		2500
		Union Parishad Chairma	Total population	What is the total population in catchment area?		7000
			Number of cattle	What is the number of cattle in catchment area		2000
			Indigenous people	What is the social and indigenous people problem		No problem
			Economic aspect	What are the economic aspect of shelter		Not known.
			Indirect economic impact	Is there any indirect economic impact of shelter		Human life and cattle will be protected during disaster..

District/ Upazila	Shelter Location: Village/ Union	Respond ent	Issue	Question		Response
			Commercial use of shelter	Whether there is any scope to set up commercial establishment in shelter		No
		Head Master of Primary School	Number of school children	What is number of school children in catchment area		295
Cox Bazar /Teqnaf	Subrong/Sub rong	Upazila-- Assistant Engineer	Shelter type	What is the type of shelter in this location		New shelter
			Culvert/bridge	Is there need for bridge or culvert to go to shelter		No need
			Maximum distance from shelter to user	What is the maximum distance from where people come to use shelter		More than one kilometer
Cox Bazar /Teqnaf	Subrong/Sub rong	Upazila-- Assistant Engineer	Potential users and capacity of shelter	What is number of potential shelter users		2000
				What is capacity of shelter to accommodate people		1300
			Operation and maintenance issue	What are the operation and maintenance issue		It is new shelter to be constructed.
			Institutional problem of access road	What are the Institutional problem of access road		No problem will arise
			Long term challenge of use	What are the long term challenges for sustainable use of shelter		Ensure high quality material and regular maintenance and repairing
			Environmenta l challenge	What are the environmental challenges during construction of shelter		No challenge
			Indirect impact on environment	Due to shelter whether there is any indirect impact on environment around the shelter		No impact.
			Commercial	Whether there		No

District/ Upazila	Shelter Location: Village/ Union	Respond ent	Issue	Question		Response
			use	is any scope to set up any business establishment in this shelter		
		Upazila Livestock Officer	Challenge to protect livestock	What are the challenge to protect livestock during disaster		- separate cattle room with adequate space Safe transfer of cattle to shelter. -cattle feeding training to owner during disaster at the shelter
			Addressing the challenge	Whether there is any provision to address these challenge		Provision has been kept to address the challenge
Cox Bazar /Teqnaf	Subrong/Subrong	Upazila Education Officer	Problem of school in shelter	What are the problems to use shelter as school		Ensuring adequate space to accommodate children , furniture to sit and water supply and sanitation
			Provision in MDSP	Whether provision has been kept to address these challenge		No response
		NGO official	Vulnerable people	What is the number of vulnerable people in catchment area of new shelter		3000
		Union Parishad Chairman	Total population	What is the total population in catchment area.		8000
			Number of cattle	What is the number of cattle in catchment area		1800
			Indigenous people	What is the social and indigenous people problem		No problem
			Economic aspect	What are the economic aspect of		Not known.

District/ Upazila	Shelter Location: Village/ Union	Respond ent	Issue	Question		Response
				shelter		
			Indirect economic impact	Is there any indirect economic impact of shelter		No impact
			Commercial use of shelter	Whether there is any scope to set up commercial establishment in shelter		No
		Head Master of Primary School	Number of school children	What is number of school children in catchment area		385
Chittago ng/Potia	Kasias/Kasia s	Sub- Assistant Engineer	Shelter type	What is the type of shelter in this location		New shelter
			Communicati on	How is the condition of access road		It is damaged
			Culvert/bridge	Is there need for bridge or culvert to go to shelter		No need
			Maximum distance from shelter to user	What is the maximum distance from where people come to use shelter		More than one kilometer
Chittago ng/Potia	Kasias/Kasia s	Sub- Assistant Engineer	Potential users and capacity of shelter	What is number of potential shelter users		1500
				What is capacity of shelter to accommodate people		Not known
			Operation and maintenance issue	What are the operation and maintenance issue		It is new shelter to be constructed.
			Institutional problem of access road	What are the Institutional problem of access road		No problem will arise
			Long term challenge of use	What are the long term challenges for sustainable use of shelter		Ensure formation of maintenance committee
			Environmenta l challenge	What are the environmental challenges during construction of shelter		No challenge

District/ Upazila	Shelter Location: Village/ Union	Respond ent	Issue	Question		Response
			Indirect impact on environment	Due to shelter whether there is any indirect impact on environment around the shelter		No impact.
			Commercial use	Whether there is any scope to set up any business establishment in this shelter		No
		Upazila Livestock Officer	Challenge to protect livestock	What are the challenge to protect livestock during disaster		The livestock should be kept on high land and ensure feeding
			Addressing the challenge	Whether there is any provision to address these challenge		No response
Chittago ng/Potia	Kasias/Kasia s	Upazila Educatio n Officer	Problem of school in shelter	What are the problems to use shelter as school		Ensuring adequate space to accommodat e children , furniture to sit and water supply and sanitation
			Provision in MDSP	Whether provision has been kept to address these challenge		No response
		NGO official	Vulnerable people	What is the number of vulnerable people in catchment area of new shelter		300
		Union Parishad Chairman	Total population	What is the total population in catchment area?		3500
			Number of cattle	What is the number of cattle in catchment area		1200
			Indigenous people	What is the social and indigenous people problem		No problem
			Economic aspect	What are the economic aspect of shelter		Not known.

District/ Upazila	Shelter Location: Village/ Union	Respond ent	Issue	Question		Response
			Indirect economic impact	Is there any indirect economic impact of shelter		No impact
			Commercial use of shelter	Whether there is any scope to set up commercial establishment in shelter		No
		Head Master of Primary School	Number of school children	What is number of school children in catchment area		226
Chittago ng/Potia	Char Lakkhan/ Char Lakkhan	Sub- Assistant Engineer	Shelter type	What is the type of shelter in this location		Existing shelter
			Existing condition	How is condition of existing shelter		Medium condition
			Need for repairing	Is there any need for repairing the existing shelter		There is need
			Communication	How is the condition of access road		It is damaged
			Culvert/bridge	Is there need for bridge or culvert to go to shelter		No need
Chittago ng/Potia	Char Lakkhan/ Char Lakkhan	Sub- Assistant Engineer	Maximum distance from shelter to user	What is the maximum distance from where people come to use shelter		More than one kilometer
			Potential users and capacity of shelter	What is number of potential shelter users		4000
				What is capacity of shelter to accommodate people		Not known
			Operation and maintenance issue	What are the operation and maintenance issue		Medium kind
			Institutional problem of access road	What are the Institutional problem of access road		No problem will arise
			Long term challenge of use	What are the long term challenges for sustainable use of shelter		Ensure formation of operation committee

District/ Upazila	Shelter Location: Village/ Union	Respond ent	Issue	Question		Response
			Environmental challenge	What are the environmental challenges during construction of shelter		No challenge
			Indirect impact on environment	Due to shelter whether there is any indirect impact on environment around the shelter		No impact.
			Commercial use	Whether there is any scope to set up any business establishment in this shelter		No
		Upazila Livestock Officer	Challenge to protect livestock	What are the challenge to protect livestock during disaster		- separate cattle room with adequate space Safe transfer of cattle to shelter.
			Addressing the challenge	Whether there is any provision to address these challenge		Not known
Chittagong/Potia	Char Lakkhan/ Char Lakkhan	Upazila Education Officer	Problem of school in shelter	What are the problems to use shelter as school		No response
			Provision in MDSP	Whether provision has been kept to address these challenge		Not known
		NGO official	Vulnerable people	What is the number of vulnerable people in catchment area of new shelter		2000
		Union Parishad Chairman	Total population	What is the total population in catchment area.		15000
			Number of cattle	What is the number of cattle in catchment area		4000
			Indigenous people	What is the social and indigenous people problem		No problem
			Economic	What are the		Not known.

District/ Upazila	Shelter Location: Village/ Union	Respond ent	Issue	Question		Response
			aspect	economic aspect of shelter		
			Indirect economic impact	Is there any indirect economic impact of shelter		No impact
			Commercial use of shelter	Whether there is any scope to set up commercial establishment in shelter		No
		Head Master of Primary School	Number of school children	What is number of school children in catchment area		2157
Chittago ng/Bans khali	Checuria/Bail chari	Upazila Assistant Engineer	Shelter type	What is the type of shelter in this location		New shelter
			Communicati on	How is the condition of access road		No access road
			Culvert/bridge	Is there need for bridge or culvert to go to shelter		No need
			Maximum distance from shelter to user	What is the maximum distance from where people come to use shelter		No response
Chittago ng/Bans khali	Checuria/Bail chari	Upazila Assistant Engineer	Potential users and capacity of shelter	What is number of potential shelter users		Not known
				What is capacity of shelter to accommodate people		Not known
			Operation and maintenance issue	What are the operation and maintenance issue		It is new shelter to be constructed.
			Institutional problem of access road	What are the Institutional problem of access road		No problem will arise
			Long term challenge of use	What are the long term challenges for sustainable use of shelter		Not known
			Environmenta l challenge	What are the environmental challenges during		It is saline area, ensure measure

District/ Upazila	Shelter Location: Village/ Union	Respond ent	Issue	Question		Response
				construction of shelter		
			Indirect impact on environment	Due to shelter whether there is any indirect impact on environment around the shelter		No impact.
			Commercial use	Whether there is any scope to set up any business establishment in this shelter		No
		Upazila Livestock Officer	Challenge to protect livestock	What are the challenge to protect livestock during disaster		separate cattle room with adequate space -cattle feeding training to owner during disaster at the shelter - Killa should be by the shelter
			Addressing the challenge	Whether there is any provision to address these challenge		Not known
Chittagong/Banskhali	Checuria/Bailchari	Upazila Education Officer	Problem of school in shelter	What are the problems to use shelter as school		Ensuring adequate space to accommodate children , furniture to sit and water supply and sanitation
			Provision in MDSP	Whether provision has been kept to address these challenge		Provision has been kept
		NGO official	Vulnerable people	What is the number of vulnerable people in catchment area of new shelter		1600
		Union Parishad Chairman	Total population	What is the total population in catchment area?		9000
			Number of cattle	What is the number of		2800

District/ Upazila	Shelter Location: Village/ Union	Respond ent	Issue	Question		Response
				cattle in catchment area		
			Indigenous people	What is the social and indigenous people problem		No problem
			Economic aspect	What are the economic aspect of shelter		Not known.
			Indirect economic impact	Is there any indirect economic impact of shelter		Human life and livestock will be saved during disaster
			Commercial use of shelter	Whether there is any scope to set up commercial establishment in shelter		No
		Head Master of Primary School	Number of school children	What is number of school children in catchment area		268
Chittago ng/Bans hkhali	Gandamara/ Ganda	Upazila Assistant Engineer	Shelter type	What is the type of shelter in this location		Existing Shelter
			Existing condition	How is condition of existing shelter		Bad condition
			Need for repairing	Is there any need for repairing the existing shelter		Ground floor, 1 st and 2 nd floor, roof, beam, colum, window, wall painting , door, toilet, stair, pump
			Communicati on	How is the condition of access road		It is damaged
Chittago ng/Bans hkhali	Gandamara/ Ganda	Upazila Assistant Engineer	Culvert/bridge	Is there need for bridge or culvert to go to shelter		No need
			Maximum distance from shelter to user	What is the maximum distance from where people come to use shelter		More than one kilometer
			Potential users and capacity of shelter	What is number of potential shelter users		2000
				What is capacity of shelter to		Not known

District/ Upazila	Shelter Location: Village/ Union	Respond ent	Issue	Question		Response
				accommodate people		
			Operation and maintenance issue	What are the operation and maintenance issue		Large kind
			Institutional problem of access road	What are the Institutional problem of access road		Minor problem
			Long term challenge of use	What are the long term challenges for sustainable use of shelter		Ensure measure against salinity
			Environmental challenge	What are the environmental challenges during construction of shelter		Salinity
			Indirect impact on environment	Due to shelter whether there is any indirect impact on environment around the shelter		Human life and livestock will be saved
			Commercial use	Whether there is any scope to set up any business establishment in this shelter		No
		Upazila Livestock Officer	Challenge to protect livestock	What are the challenge to protect livestock during disaster		More Killas are to be made.
			Addressing the challenge	Whether there is any provision to address these challenge		No response
Chittagong/Banskhali	Gandamara/Ganda	Upazila Education Officer	Problem of school in shelter	What are the problems to use shelter as school		Arrangement for water supply and sanitation
			Provision in MDSP	Whether provision has been kept to address these challenge		Provision has been kept
		NGO official	Vulnerable people	What is the number of vulnerable people in catchment area of new shelter		5000
		Union	Total	What is the		10000

District/ Upazila	Shelter Location: Village/ Union	Respond ent	Issue	Question		Response
		Parishad Chairman	population	total population in catchment area.		
			Number of cattle	What is the number of cattle in catchment area		5000
			Indigenous people	What is the social and indigenous people problem		No problem
			Economic aspect	What are the economic aspect of shelter		Not known.
			Indirect economic impact	Is there any indirect economic impact of shelter		No impact
			Commercial use of shelter	Whether there is any scope to set up commercial establishment in shelter		No
		Head Master of Primary School	Number of school children	What is number of school children in catchment area		250
Chittago ng/Satka nia	Uttar Cadaha/Cad aha	Upazila Engineer	Shelter type	What is the type of shelter in this location		New shelter
			Communicati on	How is the access road of shelter		good
			Culvert/bridge	Is there need for bridge or culvert to go to shelter		No need
			Maximum distance from user to shelter	What is maximum distance from user home to shelter		More than one kilometer
Chittago ng/Satka nia	Uttar Cadaha/Cad aha	Upazila Engineer	Potential users and capacity of shelter	What is number of potential shelter users		5000
				What is capacity of shelter to accommodate people		Not known
			Operation and maintenance issue	What are the operation and maintenance issue		It is a new shelter
			Institutional problem of	What are the Institutional		no problem

District/ Upazila	Shelter Location: Village/ Union	Respond ent	Issue	Question		Response
			access road	problem of access road		
			Long term challenge of use	What are the long term challenges for sustainable use of shelter		To be constructed as per specification and drawing
			Environmenta l challenge	What are the environmental challenges during construction of shelter		No challenge
			Indirect impact on environment	Due to shelter whether there is any indirect impact on environment around the shelter		No impact
			Commercial use	Whether there is any scope to set up any business establishment in this shelter		No
		Upazila Livestock Officer	Challenge to protect livestock	What are the challenge to protect livestock during disaster		- separate cattle room with adequate space -Safe transfer of cattle to shelter. -cattle feeding training to owner during disaster at the shelter
			Addressing the challenge	Whether there is any provision to address these challenge		Provision has been kept to address the challenge
		Upazila Educatio n Officer	Problem of school in shelter	What are the problems to use shelter as school		Arrangement for water supply and sanitation
			Provision in MDSP	Whether provision has been kept to address these challenge		Provision has been kept
Chittago ng/Satka nia	Uttar Cadaha/Cad aha	NGO official	Vulnerable people	What is the number of vulnerable people in		4000

District/ Upazila	Shelter Location: Village/ Union	Respond ent	Issue	Question		Response
				catchment area of new shelter		
		Union Parishad Chairman	Total population	What is the total population in catchment area.		10000
			Number of cattle	What is the number of cattle in catchment area		3000
			Indigenous people	What is the social and indigenous people problem		No problem
			Economic aspect	What are the economic aspect of shelter		Not known.
			Indirect economic impact	Is there any indirect economic impact of shelter		No impact
			Commercial use of shelter	Whether there is any scope to set up commercial establishment in shelter		No
		Head Master of Primary School	Number of school children	What is number of school children in catchment area		406
Chittagong/Chandanaish	Kanai Madari/Borkali	Sub Assistant Engineer	Shelter type	What is the type of shelter in this location		Existing shelter
			Condition	How is the condition of shelter		Bad
			Need for repairing	Whether there is any need for repairing of shelter		Ground, 1 st and 2 nd floor, beam, column. wall painting, window, door, stair and toilet
Chittagong/Chandanaish	Kanai Madari/Borkali	Sub Assistant Engineer	Communication	How is condition of access road		Existing access road is damaged
			Culvert/bridge	Is there need for bridge or culvert to go to shelter		No need
			Maximum distance from shelter to user	What is the maximum distance from where people come to use		More than one kilometer

District/ Upazila	Shelter Location: Village/ Union	Respond ent	Issue	Question		Response
				shelter		
			Potential users and capacity of shelter	What is number of potential shelter users		1800
				What is capacity of shelter to accommodate people		700
			Operation and maintenance issue	What are the operation and maintenance issue		Large kind
			Institutional problem of access road	What are the Institutional problem of access road		no problem
			Long term challenge of use	What are the long term challenges for sustainable use of shelter		Time to time repairing
			Environmenta l challenge	What are the environmental challenges during construction of shelter		No challenge
			Indirect impact on environment	Due to shelter whether there is any indirect impact on environment around the shelter		No impact
			Commercial use	Whether there is any scope to set up any business establishment in this shelter		No
		Upazila Livestock Officer	Challenge to protect livestock	What are the challenge to protect livestock during disaster		Livestock should be kept on high land and arrange feeding
			Addressing the challenge	Whether there is any provision to address these challenge		Not known
Chittago ng/ Chandan aish	Kanai Madari/Borka l	Upazila Educatio n Officer	Problem of school in shelter	What are the problems to use shelter as school		Adequate space
			Provision in MDSP	Whether provision has been kept to address these		Not known

District/ Upazila	Shelter Location: Village/ Union	Respond ent	Issue	Question		Response
				challenge		
		NGO official	Vulnerable people	What is the number of vulnerable people in catchment area of new shelter		1500
		Union Parishad Chairman	Total population	What is the total population in catchment area?		5000
			Number of cattle	What is the number of cattle in catchment area		500
			Indigenous people	What is the social and indigenous people problem		No problem
			Economic aspect	What are the economic aspect of shelter		Human life and cattle are protected
			Indirect economic impact	Is there any indirect economic impact of shelter		Cattle population increases
			Commercial use of shelter	Whether there is any scope to set up commercial establishment in shelter		No
		Head Master of Primary School	Number of school children	What is number of school children in catchment area		187
Chittago ng/Loha gora	East Kalaojan/Kal aojan	Sub Assistant Engineer	Shelter type	What is the type of shelter in this location		Existing shelter
			Condition	How is the condition of shelter		No response
			Need for repairing	Whether there is any need for repairing of shelter		Ground and 1 st floor, beam, column. rood ,wall painting, window, door and toilet
Chittago ng/ Lohagor a	East Kalaojan/Kal aojan	Sub Assistant Engineer	Communicati on	How is condition of access road		Existing access road is damaged
			Culvert/bridge	Is there need for bridge or culvert to go to shelter		No need

District/ Upazila	Shelter Location: Village/ Union	Respond ent	Issue	Question		Response
			Maximum distance from shelter to user	What is the maximum distance from where people come to use shelter		No response
			Potential users and capacity of shelter	What is number of potential shelter users		No response
				What is capacity of shelter to accommodate people		No response
			Operation and maintenance issue	What are the operation and maintenance issue		Large kind
			Institutional problem of access road	What are the Institutional problem of access road		no problem
			Long term challenge of use	What are the long term challenges for sustainable use of shelter		Use of high quality material In construction
			Environmental challenge	What are the environmental challenges during construction of shelter		No challenge
			Indirect impact on environment	Due to shelter whether there is any indirect impact on environment around the shelter		No impact
			Commercial use	Whether there is any scope to set up any business establishment in this shelter		No
		Upazila Livestock Officer	Challenge to protect livestock	What are the challenge to protect livestock during disaster		Killa should be constructed
			Addressing the challenge	Whether there is any provision to address these challenge		Not known
Chittagong/ Lohagora	East Kalaojan/Kalaojan	Upazila Education Officer	Problem of school in shelter	What are the problems to use shelter as school		No response

District/ Upazila	Shelter Location: Village/ Union	Respond ent	Issue	Question		Response
			Provision in MDSP	Whether provision has been kept to address these challenge		No response
		NGO official	Vulnerable people	What is the number of vulnerable people in catchment area of new shelter		500
		Union Parishad Chairman	Total population	What is the total population in catchment area.		7000
			Number of cattle	What is the number of cattle in catchment area		2800
			Indigenous people	What is the social and indigenous people problem		No problem
			Economic aspect	What are the economic aspect of shelter		Human life and cattle are protected
			Indirect economic impact	Is there any indirect economic impact of shelter		Cattle population increases
			Commercial use of shelter	Whether there is any scope to set up commercial establishment in shelter		No
		Head Master of Primary School	Number of school children	What is number of school children in catchment area		350
Chittagong/Anwarara	Toiler Depo/Borkhain	RFE	Shelter type	What is the type of shelter in this location		New shelter
			Communication	How is the condition of access road		Existing road to proposed site is damaged
			Culvert/bridge	Whether there is any need for culvert or bridge to go to shelter		There is need, but no culvert
			Maximum distance from shelter to user	What is the maximum distance from where people come to use		More than one kilometer

District/ Upazila	Shelter Location: Village/ Union	Respond ent	Issue	Question		Response
				shelter		
Chittago ng/Anwa ra	Toiler Depo/Borkha in	RFE	Potential users and capacity of shelter	What is number of potential shelter users		5000
				What is capacity of shelter to accommodate people		1320
			Operation and maintenance issue	What are the operation and maintenance issue		not known
			Institutional problem of access road	What are the Institutional problem of access road		no problem
			Long term challenge of use	What are the long term challenges for sustainable use of shelter		Proper operation and maintenance
			Environmenta l challenge	What are the environmental challenges during construction of shelter		No challenge
			Indirect impact on environment	Due to shelter whether there is any indirect impact on environment around the shelter		No impact
			Commercial use	Whether there is any scope to set up any business establishment in this shelter		No
		Upazila Livestock Officer	Challenge to protect livestock	What are the challenge to protect livestock during disaster		to build Killa
			Addressing the challenge	Whether there is any provision to address these challenge		not known
Chittago ng/Anwa ra	Toiler Depo/Borkha in	Upazila Educatio n Officer	Problem of school in shelter	What are the problems to use shelter as school		Water supply and sanitation
			Provision in MDSP	Whether provision has been kept to address these challenge		Not known

District/ Upazila	Shelter Location: Village/ Union	Respond ent	Issue	Question		Response
		NGO official	Vulnerable people	What is the number of vulnerable people in catchment area of new shelter		4000
		Union Parishad Chairman	Total population	What is the total population in catchment area.		16000
			Number of cattle	What is the number of cattle in catchment area		5000
			Indigenous people	What is the social and indigenous people problem		No problem
			Economic aspect	What are the economic aspect of shelter		No economic aspect
			Indirect economic impact	Is there any indirect economic impact of shelter		No indirect economic impact
			Commercial use of shelter	Whether there is any scope to set up commercial establishment in shelter		No
		Head Master of Primary School	Number of school children	What is number of school children in catchment area		325
Chittago ng/Hataj ari	South East Mekhal/Mekh al	Upazila Assistant Engineer	Shelter type	What is the type of shelter in this location		New shelter
			Communicati on	How is the condition of access road		No need of access road. There is road
			Culvert/bridge	Whether there is any need for culvert or bridge to go to shelter		No need
			Maximum distance from shelter to user	What is the maximum distance from where people come to use shelter		More than one kilometer
Chittago ng/Hataj ari	South East Mekhal/Mekh al	Upazila Assistant Engineer	Potential users and capacity of shelter	What is number of potential shelter users		3000
				What is capacity of		Not known

District/ Upazila	Shelter Location: Village/ Union	Respond ent	Issue	Question		Response
				shelter to accommodate people		
			Operation and maintenance issue	What are the operation and maintenance issue		To be constructed newly
			Institutional problem of access road	What are the Institutional problem of access road		no problem
			Long term challenge of use	What are the long term challenges for sustainable use of shelter		No challenge
			Environmental challenge	What are the environmental challenges during construction of shelter		No challenge
			Indirect impact on environment	Due to shelter whether there is any indirect impact on environment around the shelter		No impact
			Commercial use	Whether there is any scope to set up any business establishment in this shelter		No
		Upazila Livestock Officer	Challenge to protect livestock	What are the challenge to protect livestock during disaster		Safe transfer of cattle to shelter
			Addressing the challenge	Whether there is any provision to address these challenge		not known
Chittagong/Hatajari	South East Mekhal/Mekhal	Upazila Education Officer	Problem of school in shelter	What are the problems to use shelter as school		Water supply and sanitation
			Provision in MDSP	Whether provision has been kept to address these challenge		Not known
		NGO official	Vulnerable people	What is the number of vulnerable people in catchment area of new shelter		2200

District/ Upazila	Shelter Location: Village/ Union	Respond ent	Issue	Question		Response
		Union Parishad Chairman	Total population	What is the total population in catchment area.		9000
			Number of cattle	What is the number of cattle in catchment area		1200
			Indigenous people	What is the social and indigenous people problem		No problem
			Economic aspect	What are the economic aspect of shelter		No economic aspect
			Indirect economic impact	Is there any indirect economic impact of shelter		No indirect economic impact
			Commercial use of shelter	Whether there is any scope to set up commercial establishment in shelter		No
		Head Master of Primary School	Number of school children	What is number of school children in catchment area		70
Chittago ng/Fatikc hari	Nischintapur/ Samitir Hat	Sub - Assistant Engineer	Shelter type	What is the type of shelter in this location		New shelter
			Communicati on	How is the condition of access road		Existing road is damaged.
			Culvert/bridge	Whether there is any need for culvert or bridge to go to shelter		No need
			Maximum distance from shelter to user	What is the maximum distance from where people come to use shelter		More than one kilometer
Chittago ng/Fatikc hari	Nischintapur/ Samitir Hat	Sub- Assistant Engineer	Potential users and capacity of shelter	What is number of potential shelter users		Not known
				What is capacity of shelter to accommodate people		Not known
			Operation and maintenance issue	What are the operation and maintenance		To be constructed newly

District/ Upazila	Shelter Location: Village/ Union	Respond ent	Issue	Question		Response
				issue		
			Institutional problem of access road	What are the Institutional problem of access road		Narrow road
			Long term challenge of use	What are the long term challenges for sustainable use of shelter		Soil test before construction
			Environmenta l challenge	What are the environmental challenges during construction of shelter		No challenge
			Indirect impact on environment	Due to shelter whether there is any indirect impact on environment around the shelter		No impact
			Commercial use	Whether there is any scope to set up any business establishment in this shelter		No
		Upazila Livestock Officer	Challenge to protect livestock	What are the challenge to protect livestock during disaster		No response
			Addressing the challenge	Whether there is any provision to address these challenge		No response
Chittago ng/Fatikc hari	Nischintapur/ Samitir Hat	Upazila Educatio n Officer	Problem of school in shelter	What are the problems to use shelter as school		Water supply and sanitation
			Provision in MDSP	Whether provision has been kept to address these challenge		Not known
		NGO official	Vulnerable people	What is the number of vulnerable people in catchment area of new shelter		6000
		Union Parishad Chairman	Total population	What is the total population in catchment area.		28000
			Number of cattle	What is the number of		5000

District/ Upazila	Shelter Location: Village/ Union	Respond ent	Issue	Question		Response
				cattle in catchment area		
			Indigenous people	What is the social and indigenous people problem		No problem
			Economic aspect	What are the economic aspect of shelter		No economic aspect
			Indirect economic impact	Is there any indirect economic impact of shelter		No indirect economic impact
			Commercial use of shelter	Whether there is any scope to set up commercial establishment in shelter		No
		Head Master of Primary School	Number of school children	What is number of school children in catchment area		390
Chittago ng/Sitak unda	JangalSelim pur/Selimpur	Sub - Assistant Engineer	Shelter type	What is the type of shelter in this location		New shelter
			Communicati on	How is the condition of access road		Existing road is damaged.
			Culvert/bridge	Whether there is any need for culvert or bridge to go to shelter		There is need, but no culvert
			Maximum distance from shelter to user	What is the maximum distance from where people come to use shelter		More than one kilometer
Chittago ng/Sitak unda	JangalSelim pur/Selimpur	Sub- Assistant Engineer	Potential users and capacity of shelter	What is number of potential shelter users		2000
				What is capacity of shelter to accommodate people		Not known
			Operation and maintenance issue	What are the operation and maintenance issue		To be constructed newly
			Institutional problem of access road	What are the Institutional problem of access road		No problem
			Long term	What are the		Repairing

District/ Upazila	Shelter Location: Village/ Union	Respond ent	Issue	Question		Response
			challenge of use	long term challenges for sustainable use of shelter		time to time
			Environmental challenge	What are the environmental challenges during construction of shelter		No challenge
			Indirect impact on environment	Due to shelter whether there is any indirect impact on environment around the shelter		No impact
			Commercial use	Whether there is any scope to set up any business establishment in this shelter		No
		Upazila Livestock Officer	Challenge to protect livestock	What are the challenge to protect livestock during disaster		Arranging high land
			Addressing the challenge	Whether there is any provision to address these challenge		Not known
Chittagong/Sitakunda	JangalSelimpur/Selimpur	Upazila Education Officer	Problem of school in shelter	What are the problems to use shelter as school		Water supply and sanitation
			Provision in MDSP	Whether provision has been kept to address these challenge		Provision has been kept
		NGO official	Vulnerable people	What is the number of vulnerable people in catchment area of new shelter		4000
		Union Parishad Chairman	Total population	What is the total population in catchment area.		30,000
			Number of cattle	What is the number of cattle in catchment area		2000
			Indigenous people	What is the social and indigenous people problem		No problem

District/ Upazila	Shelter Location: Village/ Union	Respond ent	Issue	Question		Response
			Economic aspect	What are the economic aspect of shelter		No economic aspect
			Indirect economic impact	Is there any indirect economic impact of shelter		No indirect economic impact
			Commercial use of shelter	Whether there is any scope to set up commercial establishment in shelter		No
		Head Master of Primary School	Number of school children	What is number of school children in catchment area		1125 in two shifts
Chittago ng/Mirers harai	Mithanala/Mit hanala	Upazila Assistant Engineer	Shelter type	What is the type of shelter in this location		New shelter
			Communicati on	How is the condition of access road		Existing road is damaged.
			Culvert/bridge	Whether there is any need for culvert or bridge to go to shelter		Noneed
			Maximum distance from shelter to user	What is the maximum distance from where people come to use shelter		No response
Chittago ng/Mirers harai	Mithanal/Mith anala	Upazila Assistant Engineer	Potential users and capacity of shelter	What is number of potential shelter users		2500
				What is capacity of shelter to accommodate people		Not known
			Operation and maintenance issue	What are the operation and maintenance issue		No response
			Institutional problem of access road	What are the Institutional problem of access road		No problem
			Long term challenge of use	What are the long term challenges for sustainable use of shelter		Quality material is to be used in construction
			Environmenta l challenge	What are the environmental		No challenge

District/ Upazila	Shelter Location: Village/ Union	Respond ent	Issue	Question		Response
				challenges during construction of shelter		
			Indirect impact on environment	Due to shelter whether there is any indirect impact on environment around the shelter		No impact
			Commercial use	Whether there is any scope to set up any business establishment in this shelter		No
		Upazila Livestock Officer	Challenge to protect livestock	What are the challenge to protect livestock during disaster		Arranging high land
			Addressing the challenge	Whether there is any provision to address these challenge		Not known
Chittagong/Mirers harai	Mithanal/Mithanala	Upazila Education Officer	Problem of school in shelter	What are the problems to use shelter as school		No response
			Provision in MDSP	Whether provision has been kept to address these challenge		No response
		NGO official	Vulnerable people	What is the number of vulnerable people in catchment area of new shelter		3000
		Union Parishad Chairman	Total population	What is the total population in catchment area.		7000
			Number of cattle	What is the number of cattle in catchment area		1000
			Indigenous people	What is the social and indigenous people problem		No problem
			Economic aspect	What are the economic aspect of shelter		No economic aspect
			Indirect economic	Is there any indirect		No indirect economic

District/ Upazila	Shelter Location: Village/ Union	Respond ent	Issue	Question		Response
			impact	economic impact of shelter		impact
			Commercial use of shelter	Whether there is any scope to set up commercial establishment in shelter		No
		Head Master of Primary School	Number of school children	What is number of school children in catchment area		169
Feni/Ful gazi	Sultanapur/N ababpur	Upazila Engineer	Shelter type	What is the type of shelter in this location		New shelter
			Communicati on	How is the condition of access road		Existing road is damaged.
			Culvert/bridge	Whether there is any need for culvert or bridge to go to shelter		No response
			Maximum distance from shelter to user	What is the maximum distance from where people come to use shelter		More than one kilometer
Feni/Ful gazi	Sultanapur/N ababpur	Upazila Engineer	Potential users and capacity of shelter	What is number of potential shelter users		2000
				What is capacity of shelter to accommodate people		Not known
			Operation and maintenance issue	What are the operation and maintenance issue		No response
			Institutional problem of access road	What are the Institutional problem of access road		No problem
			Long term challenge of use	What are the long term challenges for sustainable use of shelter		To be repaired every year
			Environmenta l challenge	What are the environmental challenges during construction of shelter		No challenge
			Indirect impact on	Due to shelter whether there is		No impact

District/ Upazila	Shelter Location: Village/ Union	Respond ent	Issue	Question		Response
			environment	any indirect impact on environment around the shelter		
			Commercial use	Whether there is any scope to set up any business establishment in this shelter		No
		Upazila Livestock Officer	Challenge to protect livestock	What are the challenge to protect livestock during disaster		Safe transfer of cattle to shelter and arranging high land
			Addressing the challenge	Whether there is any provision to address these challenge		Not known
Feni/Fulgazi	Sultanapur/Nababpur	Upazila Education Officer	Problem of school in shelter	What are the problems to use shelter as school		Adequate space and water supply and sanitation facility
			Provision in MDSP	Whether provision has been kept to address these challenge		Provision is kept
		NGO official	Vulnerable people	What is the number of vulnerable people in catchment area of new shelter		1200
		Union Parishad Chairman	Total population	What is the total population in catchment area.		5000
			Number of cattle	What is the number of cattle in catchment area		600
			Indigenous people	What is the social and indigenous people problem		No problem
			Economic aspect	What are the economic aspect of shelter		No economic aspect
			Indirect economic impact	Is there any indirect economic impact of shelter		No indirect economic impact

District/ Upazila	Shelter Location: Village/ Union	Respond ent	Issue	Question		Response
			Commercial use of shelter	Whether there is any scope to set up commercial establishment in shelter		No
		Head Master of Primary School	Number of school children	What is number of school children in catchment area		93
Feni/Sadar	Panchgachia /Panchgachia/ a/	Sub Assistant Engineer	Shelter type	What is the type of shelter in this location		New shelter
			Communication	How is the condition of access road		Existing road is damaged.
			Culvert/bridge	Whether there is any need for culvert or bridge to go to shelter		No need
			Maximum distance from shelter to user	What is the maximum distance from where people come to use shelter		More than one kilometer
Feni/Sadar	Panchgachia / Panchgachia /	Sub Assistant Engineer	Potential users and capacity of shelter	What is number of potential shelter users		5000
				What is capacity of shelter to accommodate people		Not known
			Operation and maintenance issue	What are the operation and maintenance issue		to be constructed newly
			Institutional problem of access road	What are the Institutional problem of access road		No problem
			Long term challenge of use	What are the long term challenges for sustainable use of shelter		To be kept clean
			Environmental challenge	What are the environmental challenges during construction of shelter		No challenge
			Indirect impact on environment	Due to shelter whether there is any indirect impact on environment		No impact

District/ Upazila	Shelter Location: Village/ Union	Respond ent	Issue	Question		Response
				around the shelter		
			Commercial use	Whether there is any scope to set up any business establishment in this shelter		No
		Upazila Livestock Officer	Challenge to protect livestock	What are the challenge to protect livestock during disaster		Livestock should be kept on high and safe land, feeding and water should be ensured
			Addressing the challenge	Whether there is any provision to address these challenge		Not known
Feni/Sadar	Panchgachia / Panchgachia /	Upazila Education Officer	Problem of school in shelter	What are the problems to use shelter as school		No problem
			Provision in MDSP	Whether provision has been kept to address these challenge		
		NGO official	Vulnerable people	What is the number of vulnerable people in catchment area of new shelter		3000
		Union Parishad Chairman	Total population	What is the total population in catchment area.		15000
			Number of cattle	What is the number of cattle in catchment area		2000
			Indigenous people	What is the social and indigenous people problem		No problem
			Economic aspect	What are the economic aspect of shelter		No economic aspect
			Indirect economic impact	Is there any indirect economic impact of shelter		No indirect economic impact
			Commercial use of shelter	Whether there is any scope to set up		No

District/ Upazila	Shelter Location: Village/ Union	Respond ent	Issue	Question		Response
				commercial establishment in shelter		
		Head Master of Primary School	Number of school children	What is number of school children in catchment area		308
Feni/Chagalnaya	East Pathan Nagar/Pathan Nagar	Sub Assistant Engineer	Shelter type	What is the type of shelter in this location		New shelter
			Communication	How is the condition of access road		Existing road is damaged.
			Culvert/bridge	Whether there is any need for culvert or bridge to go to shelter		No need
			Maximum distance from shelter to user	What is the maximum distance from where people come to use shelter		More than one kilometer
Feni/Chagalnaya	East Pathan Nagar/Pathan Nagar	Sub Assistant Engineer	Potential users and capacity of shelter	What is number of potential shelter users		5000
				What is capacity of shelter to accommodate people		Not known
			Operation and maintenance issue	What are the operation and maintenance issue		It is new construction
			Institutional problem of access road	What are the Institutional problem of access road		No problem
			Long term challenge of use	What are the long term challenges for sustainable use of shelter		To be constructed as per drawing /design
			Environmental challenge	What are the environmental challenges during construction of shelter		No challenge
			Indirect impact on environment	Due to shelter whether there is any indirect impact on environment around the shelter		No impact
			Commercial	Whether there		No

District/ Upazila	Shelter Location: Village/ Union	Respond ent	Issue	Question		Response
			use	is any scope to set up any business establishment in this shelter		
		Upazila Livestock Officer	Challenge to protect livestock	What are the challenge to protect livestock during disaster		Killa to be build
			Addressing the challenge	Whether there is any provision to address these challenge		Not known
Feni/Chagalnaya	East Pathan Nagar/Pathan Nagar	Upazila Education Officer	Problem of school in shelter	What are the problems to use shelter as school		Ensuring adequate space to accommodate children , furniture to sit and water supply and sanitation
			Provision in MDSP	Whether provision has been kept to address these challenge		Provision has been kept
		NGO official	Vulnerable people	What is the number of vulnerable people in catchment area of new shelter		1000
		Union Parishad Chairman	Total population	What is the total population in catchment area.		3000
			Number of cattle	What is the number of cattle in catchment area		8000
			Indigenous people	What is the social and indigenous people problem		No problem
			Economic aspect	What are the economic aspect of shelter		No economic aspect
			Indirect economic impact	Is there any indirect economic impact of shelter		No indirect economic impact
			Commercial use of shelter	Whether there is any scope to set up commercial		No

District/ Upazila	Shelter Location: Village/ Union	Respond ent	Issue	Question		Response
				establishment in shelter		
		Head Master of Primary School	Number of school children	What is number of school children in catchment area		344
Feni/Son agazi	Sultanpur/Na babpur	Upazila Engineer	Shelter type	What is the type of shelter in this location		New shelter
			Communicati on	How is the condition of access road		Existing road is damaged.
			Culvert/bridge	Whether there is any need for culvert or bridge to go to shelter		No need
			Maximum distance from shelter to user	What is the maximum distance from where people come to use shelter		More than one kilometer
Feni/Son agazi	Sultantpur/N ababpur	Upazila Engineer	Potential users and capacity of shelter	What is number of potential shelter users		3000
				What is capacity of shelter to accommodate people		Not known
			Operation and maintenance issue	What are the operation and maintenance issue		It is new construction
			Institutional problem of access road	What are the Institutional problem of access road		No problem
			Long term challenge of use	What are the long term challenges for sustainable use of shelter		High quality material to be used in construction
			Environmenta l challenge	What are the environmental challenges during construction of shelter		No challenge
			Indirect impact on environment	Due to shelter whether there is any indirect impact on environment around the shelter		No impact
			Commercial use	Whether there is any scope to		No

District/ Upazila	Shelter Location: Village/ Union	Respond ent	Issue	Question		Response
Feni/Son agazi				set up any business establishment in this shelter		
		Upazila Livestock Officer	Challenge to protect livestock	What are the challenge to protect livestock during disaster		Killa/high land to be build and feed should be stored on high land for cattle
			Addressing the challenge	Whether there is any provision to address these challenge		Not known
	Sultantpur/N ababpur	Upazila Educatio n Officer	Problem of school in shelter	What are the problems to use shelter as school		Ensuring water supply and sanitation
			Provision in MDSP	Whether provision has been kept to address these challenge		Provision has been kept
		NGO official	Vulnerable people	What is the number of vulnerable people in catchment area of new shelter		1000
		Union Parishad Chairman	Total population	What is the total population in catchment area?		5000
			Number of cattle	What is the number of cattle in catchment area		1500
			Indigenous people	What is the social and indigenous people problem		No problem
			Economic aspect	What are the economic aspect of shelter		No economic aspect
			Indirect economic impact	Is there any indirect economic impact of shelter		No indirect economic impact
			Commercial use of shelter	Whether there is any scope to set up commercial establishment in shelter		No

District/ Upazila	Shelter Location: Village/ Union	Respond ent	Issue	Question		Response
		Head Master of Primary School	Number of school children	What is number of school children in catchment area		641
Noakhali /Subono Char	Char KaziMokhles/ Char Jubli	Upazila Engineer	Shelter type	What is the type of shelter in this location		New shelter
			Communicati on	How is the condition of access road		Now there is no access road.
			Culvert/bridge	Whether there is any need for culvert or bridge to go to shelter		No response
			Maximum distance from shelter to user	What is the maximum distance from where people come to use shelter		More than one kilometer
Noakhali /Subono Char	Char KaziMokhles/ Char Jubli	Upazila Engineer	Potential users and capacity of shelter	What is number of potential shelter users		7000
				What is capacity of shelter to accommodate people		Not known
			Operation and maintenance issue	What are the operation and maintenance issue		It is new construction
			Institutional problem of access road	What are the Institutional problem of access road		No problem
			Long term challenge of use	What are the long term challenges for sustainable use of shelter		Maintenance committee is to be formed
			Environmenta l challenge	What are the environmental challenges during construction of shelter		No challenge
			Indirect impact on environment	Due to shelter whether there is any indirect impact on environment around the shelter		No impact
			Commercial use	Whether there is any scope to set up any business		No

District/ Upazila	Shelter Location: Village/ Union	Respond ent	Issue	Question		Response
				establishment in this shelter		
		Upazila Livestock Officer	Challenge to protect livestock	What are the challenge to protect livestock during disaster		Killa/high land to be build
			Addressing the challenge	Whether there is any provision to address these challenge		Not known
Noakhali /Subono Char	Char KaziMokhles/ Char Jubli	Upazila Educatio n Officer	Problem of school in shelter	What are the problems to use shelter as school		Ensuring adequate space, furniture and water supply and sanitation
			Provision in MDSP	Whether provision has been kept to address these challenge		Provision has been kept
		NGO official	Vulnerable people	What is the number of vulnerable people in catchment area of new shelter		1000
		Union Parishad Chairman	Total population	What is the total population in catchment area.		10,000
			Number of cattle	What is the number of cattle in catchment area		1200
			Indigenous people	What is the social and indigenous people problem		No problem
			Economic aspect	What are the economic aspect of shelter		No economic aspect
			Indirect economic impact	Is there any indirect economic impact of shelter		No indirect economic impact
			Commercial use of shelter	Whether there is any scope to set up commercial establishment in shelter		No
		Head Master of Primary	Number of school children	What is number of school children in		890

District/ Upazila	Shelter Location: Village/ Union	Respond ent	Issue	Question		Response
		School		catchment area		
Noakhali /Hatia	Jor Mali/Burir Char	Upazila Engineer	Shelter type	What is the type of shelter in this location		New shelter
			Communication	How is the condition of access road		Existing road is damaged.
			Culvert/bridge	Whether there is any need for culvert or bridge to go to shelter		No need
			Maximum distance from shelter to user	What is the maximum distance from where people come to use shelter		More than one kilometer
Noakhali / Hatia	Jor Mali/Burir Char	Upazila Engineer	Potential users and capacity of shelter	What is number of potential shelter users		3000
				What is capacity of shelter to accommodate people		Not known
			Operation and maintenance issue	What are the operation and maintenance issue		It is new construction
			Institutional problem of access road	What are the Institutional problem of access road		No problem
			Long term challenge of use	What are the long term challenges for sustainable use of shelter		High quality material is to be used in construction
			Environmental challenge	What are the environmental challenges during construction of shelter		Saline water
			Indirect impact on environment	Due to shelter whether there is any indirect impact on environment around the shelter		No impact
			Commercial use	Whether there is any scope to set up any business establishment in this shelter		No
		Upazila	Challenge to	What are the		Room/house

District/ Upazila	Shelter Location: Village/ Union	Respond ent	Issue	Question		Response
		Livestock Officer	protect livestock	challenge to protect livestock during disaster		for cattle in shelter with adequate space and safe transfer of cattle during disaster.
			Addressing the challenge	Whether there is any provision to address these challenge		Not known
Noakhali / Hatia	Jor Mali/Burir Char	Upazila Education Officer	Problem of school in shelter	What are the problems to use shelter as school		Ensuring adequate space and water supply and sanitation
			Provision in MDSP	Whether provision has been kept to address these challenge		Provision has been kept
		NGO official	Vulnerable people	What is the number of vulnerable people in catchment area of new shelter		1500
		Union Parishad Chairman	Total population	What is the total population in catchment area.		7,000
			Number of cattle	What is the number of cattle in catchment area		4000
			Indigenous people	What is the social and indigenous people problem		No problem
			Economic aspect	What are the economic aspect of shelter		No economic aspect
			Indirect economic impact	Is there any indirect economic impact of shelter		No indirect economic impact
			Commercial use of shelter	Whether there is any scope to set up commercial establishment in shelter		No
		Head Master of Primary	Number of school children	What is number of school children in		244

District/ Upazila	Shelter Location: Village/ Union	Respond ent	Issue	Question		Response
		School		catchment area		
Noakhali /Kabirhat	Nabottompur / Nabottompur	Upazila Engineer	Shelter type	What is the type of shelter in this location		New shelter
			Communicati on	How is the condition of access road		Existing road is damaged.
			Culvert/bridge	Whether there is any need for culvert or bridge to go to shelter		No need
			Maximum distance from shelter to user	What is the maximum distance from where people come to use shelter		No response
Noakhali /Kabirhat	Nabottompur / Nabottompur	Upazila Engineer	Potential users and capacity of shelter	What is number of potential shelter users		7000
				What is capacity of shelter to accommodate people		Not known
			Operation and maintenance issue	What are the operation and maintenance issue		No response
			Institutional problem of access road	What are the Institutional problem of access road		No problem
			Long term challenge of use	What are the long term challenges for sustainable use of shelter		quality material is to be used in construction
			Environmenta l challenge	What are the environmental challenges during construction of shelter		26 to 30 trees have to be cut to vacate the space for construction
			Indirect impact on environment	Due to shelter whether there is any indirect impact on environment around the shelter		Cattle's death will be reduced
			Commercial use	Whether there is any scope to set up any business establishment in this shelter		No

District/ Upazila	Shelter Location: Village/ Union	Respond ent	Issue	Question		Response
Noakhali /Kabirhat	Nabottompur / Nabottompur	Upazila Livestock Officer	Challenge to protect livestock	What are the challenge to protect livestock during disaster		Safe transfer of cattle during disaster and Killa has to be build
			Addressing the challenge	Whether there is any provision to address these challenge		Not known
		Upazila Educatio n Officer	Problem of school in shelter	What are the problems to use shelter as school		Ensuring water supply and sanitation
			Provision in MDSP	Whether provision has been kept to address these challenge		Provision has been kept
		NGO official	Vulnerable people	What is the number of vulnerable people in catchment area of new shelter		5000
		Union Parishad Chairman	Total population	What is the total population in catchment area.		20,000
			Number of cattle	What is the number of cattle in catchment area		5000
			Indigenous people	What is the social and indigenous people problem		No problem
			Economic aspect	What are the economic aspect of shelter		No economic aspect
			Indirect economic impact	Is there any indirect economic impact of shelter		No indirect economic impact
			Commercial use of shelter	Whether there is any scope to set up commercial establishment in shelter		No
		Head Master of Primary School	Number of school children	What is number of school children in catchment area		230
Noakhali /Sadar	Uttar Mandartoli/ Uttar	RFE	Shelter type	What is the type of shelter in this location		New shelter

District/ Upazila	Shelter Location: Village/ Union	Respond ent	Issue	Question		Response
	Mandartoli		Communication	How is the condition of access road		Existing road is damaged.
			Culvert/bridge	Whether there is any need for culvert or bridge to go to shelter		needed but no culvert
			Maximum distance from shelter to user	What is the maximum distance from where people come to use shelter		More than one kilometer
Noakhali /Sadar	Uttar Mandartoli/ Uttar Mandartoli	RFE	Potential users and capacity of shelter	What is number of potential shelter users		8000
				What is capacity of shelter to accommodate people		1300
			Operation and maintenance issue	What are the operation and maintenance issue		It is new construction
			Institutional problem of access road	What are the Institutional problem of access road		No problem
			Long term challenge of use	What are the long term challenges for sustainable use of shelter		Post construction repairing
			Environmental challenge	What are the environmental challenges during construction of shelter		No challenge
			Indirect impact on environment	Due to shelter whether there is any indirect impact on environment around the shelter		No impact
			Commercial use	Whether there is any scope to set up any business establishment in this shelter		No
		Upazila Livestock Officer	Challenge to protect livestock	What are the challenge to protect livestock during disaster		Cattle house with shelter, safe transfer of cattle and storing cattle

District/ Upazila	Shelter Location: Village/ Union	Respond ent	Issue	Question		Response
						feed for disaster period
			Addressing the challenge	Whether there is any provision to address these challenge		Not known
Noakhali /Sada	Uttar Mandartoli/ Uttar Mandartoli	Upazila Educatio n Officer	Problem of school in shelter	What are the problems to use shelter as school		Ensuring adequate space and water supply and sanitation
			Provision in MDSP	Whether provision has been kept to address these challenge		Provision has been kept
		NGO official	Vulnerable people	What is the number of vulnerable people in catchment area of new shelter		2500
		Union Parishad Chairman	Total population	What is the total population in catchment area.		10,000
			Number of cattle	What is the number of cattle in catchment area		2600
			Indigenous people	What is the social and indigenous people problem		No problem
			Economic aspect	What are the economic aspect of shelter		No economic aspect
			Indirect economic impact	Is there any indirect economic impact of shelter		No indirect economic impact
			Commercial use of shelter	Whether there is any scope to set up commercial establishment in shelter		No
		Head Master of Primary School	Number of school children	What is number of school children in catchment area		382
Noakhali /Begam Ganj	Laotoli/ Rasulpur	Upazila Engineer	Shelter type	What is the type of shelter in this location		New shelter
			Communicati	How is the		Existing road

District/ Upazila	Shelter Location: Village/ Union	Respond ent	Issue	Question		Response
			on	condition of access road		is damaged.
			Culvert/bridge	Whether there is any need for culvert or bridge to go to shelter		Not needed
			Maximum distance from shelter to user	What is the maximum distance from where people come to use shelter		More than one kilometer
Noakhali /Begam Ganj	Laotoli/ Rasulpur	Upazila Engineer	Potential users and capacity of shelter	What is number of potential shelter users		10,000
				What is capacity of shelter to accommodate people		not known
			Operation and maintenance issue	What are the operation and maintenance issue		It is new construction
			Institutional problem of access road	What are the Institutional problem of access road		No problem
			Long term challenge of use	What are the long term challenges for sustainable use of shelter		Arrangement to be kept for maintenance
			Environmenta l challenge	What are the environmental challenges during construction of shelter		No challenge
			Indirect impact on environment	Due to shelter whether there is any indirect impact on environment around the shelter		No impact
			Commercial use	Whether there is any scope to set up any business establishment in this shelter		No
		Upazila Livestock Officer	Challenge to protect livestock	What are the challenge to protect livestock during disaster		safe transfer of cattle and storing cattle feed for disaster period

District/ Upazila	Shelter Location: Village/ Union	Respond ent	Issue	Question		Response
			Addressing the challenge	Whether there is any provision to address these challenge		Not known
Noakhali /Begam Ganj	Laotoli/ Rasulpur	Upazila Educatio n Officer	Problem of school in shelter	What are the problems to use shelter as school		Ensuring adequate space furniture and water supply and sanitation
			Provision in MDSP	Whether provision has been kept to address these challenge		Provision has been kept
		NGO official	Vulnerable people	What is the number of vulnerable people in catchment area of new shelter		1200
		Union Parishad Chairman	Total population	What is the total population in catchment area.		4,000
			Number of cattle	What is the number of cattle in catchment area		1550
			Indigenous people	What is the social and indigenous people problem		No problem
			Economic aspect	What are the economic aspect of shelter		No economic aspect
			Indirect economic impact	Is there any indirect economic impact of shelter		No indirect economic impact
			Commercial use of shelter	Whether there is any scope to set up commercial establishment in shelter		No
		Head Master of Primary School	Number of school children	What is number of school children in catchment area		768
Laksmipur/ Compiganj	East Char Koschopia/ Char Kakira	Upazila Engineer	Shelter type	What is the type of shelter in this location		New shelter
			Communication	How is the condition of access road		Existing road is damaged.

District/ Upazila	Shelter Location: Village/ Union	Respond ent	Issue	Question		Response
			Culvert/bridge	Whether there is any need for culvert or bridge to go to shelter		Not needed
			Maximum distance from shelter to user	What is the maximum distance from where people come to use shelter		More than one kilometer
Laksmipur/Companiganj	East Char Koschopia/Char Kakira	Upazila Engineer	Potential users and capacity of shelter	What is number of potential shelter users		2,000
				What is capacity of shelter to accommodate people		not known
			Operation and maintenance issue	What are the operation and maintenance issue		It is new construction
			Institutional problem of access road	What are the Institutional problem of access road		No problem
			Long term challenge of use	What are the long term challenges for sustainable use of shelter		Strong operational committee is to be formed
			Environmental challenge	What are the environmental challenges during construction of shelter		No challenge
			Indirect impact on environment	Due to shelter whether there is any indirect impact on environment around the shelter		No impact
			Commercial use	Whether there is any scope to set up any business establishment in this shelter		No
		Upazila Livestock Officer	Challenge to protect livestock	What are the challenge to protect livestock during disaster		Cattle house with shelter and safe transfer of cattle
			Addressing the challenge	Whether there is any provision to address		Not known

District/ Upazila	Shelter Location: Village/ Union	Respond ent	Issue	Question		Response
				these challenge		
Laksmipur/Companiganj	East Char Koschopia/Char Kakira	Upazila Education Officer	Problem of school in shelter	What are the problems to use shelter as school		Ensuring adequate space furniture and water supply and sanitation
			Provision in MDSP	Whether provision has been kept to address these challenge		Provision has been kept
		NGO official	Vulnerable people	What is the number of vulnerable people in catchment area of new shelter		400
		Union Parishad Chairman	Total population	What is the total population in catchment area.		3500
			Number of cattle	What is the number of cattle in catchment area		1600
			Indigenous people	What is the social and indigenous people problem		No problem
			Economic aspect	What are the economic aspect of shelter		No economic aspect
			Indirect economic impact	Is there any indirect economic impact of shelter		No indirect economic impact
			Commercial use of shelter	Whether there is any scope to set up commercial establishment in shelter		No
		Head Master of Primary School	Number of school children	What is number of school children in catchment area		297
Laksmipur/Sadar	Saiadpur/Laharkandi	RFE	Shelter type	What is the type of shelter in this location		New shelter
			Communication	How is the condition of access road		Existing road is damaged.
			Culvert/bridge	Whether there is any need for culvert or		needed, but no culvert

District/ Upazila	Shelter Location: Village/ Union	Respond ent	Issue	Question		Response
				bridge to go to shelter		
			Maximum distance from shelter to user	What is the maximum distance from where people come to use shelter		More than one kilometer
Laksmipur/Sadar	Saiadpur/Laharkandi	RFE	Potential users and capacity of shelter	What is number of potential shelter users		20,000
				What is capacity of shelter to accommodate people		1300
			Operation and maintenance issue	What are the operation and maintenance issue		It is new construction
			Institutional problem of access road	What are the Institutional problem of access road		The road is to be widened
			Long term challenge of use	What are the long term challenges for sustainable use of shelter		Quality of work is to be ensured
			Environmental challenge	What are the environmental challenges during construction of shelter		Some trees has to be cut for construction purpose
			Indirect impact on environment	Due to shelter whether there is any indirect impact on environment around the shelter		No impact
			Commercial use	Whether there is any scope to set up any business establishment in this shelter		No
		Upazila Livestock Officer	Challenge to protect livestock	What are the challenge to protect livestock during disaster		Safe transfer of cattle to shelter and Killas/high land is to be build
			Addressing the challenge	Whether there is any provision to address these challenge		No response
Laksmipur	Saiadpur/Laharkandi	Upazila	Problem of	What are the		Ensuring

District/ Upazila	Shelter Location: Village/ Union	Respond ent	Issue	Question		Response
ur/Sadar	arkandi	Educatio n Officer	school in shelter	problems to use shelter as school		adequate space
			Provision in MDSP	Whether provision has been kept to address these challenge		Provision has been kept
		NGO official	Vulnerable people	What is the number of vulnerable people in catchment area of new shelter		1200
		Union Parishad Chairman	Total population	What is the total population in catchment area.		8000
			Number of cattle	What is the number of cattle in catchment area		1000
			Indigenous people	What is the social and indigenous people problem		No problem
			Economic aspect	What are the economic aspect of shelter		No economic aspect
			Indirect economic impact	Is there any indirect economic impact of shelter		No indirect economic impact
			Commercial use of shelter	Whether there is any scope to set up commercial establishment in shelter		No
		Head Master of Primary School	Number of school children	What is number of school children in catchment area		368
Laksmip ur/Ramg ati	Char Kala Kopa/Char P:ora Gacha	Upazila Engineer	Shelter type	What is the type of shelter in this location		New shelter
			Communicati on	How is the condition of access road		Existing road is damaged.
			Culvert/bridge	Whether there is any need for culvert or bridge to go to shelter		Not needed
			Maximum distance from shelter to	What is the maximum distance from		More than one kilometer

District/ Upazila	Shelter Location: Village/ Union	Respond ent	Issue	Question		Response
			user	where people come to usesherter		
Laksmipur/Ramgati	Char Kala Kopa/Char P:ora Gacha	Upazila Engineer	Potential users and capacity of shelter	What is number of potential shelter users		3000
				What is capacity of shelter to accommodate people		Not known
			Operation and maintenanc issue	What are the operation and maintenance issue		It is new construction
			Institutional problem of access road	What are the Institutional problem of access road		No problem
			Long term challenge of use	What are the long term challenges for sustainable use of shelter		Not to use saline water in construction
			Environmenta l challenge	What are the environmental challenges during construction of shelter		Saline water
			Indirect impact on environment	Due to shelter whether there is any indirect impact on environment around the shelter		No impact
			Commercial use	Whether there is any scope to set up any business establishment in this shelter		No
		Upazila Livestock Officer	Challenge to protect livestock	What are the challenge to protect livestock during disaster		Killas/high land is to be build
			Addressing the challenge	Whether there is any provision to address these challenge		No response
Laksmipur/Ramgati	Char Kala Kopa/Char P:ora Gacha	Upazila Educatio n Officer	Problem of school in shelter	What are the problems to use shelter as school		Ensuring adequate space, furniture and water and sanitation
			Provision in	Whether		Provision

District/ Upazila	Shelter Location: Village/ Union	Respond ent	Issue	Question		Response
			MDSP	provision has been kept to address these challenge		has been kept
		NGO official	Vulnerable people	What is the number of vulnerable people in catchment area of new shelter		2500
		Union Parishad Chairman	Total population	What is the total population in catchment area.		10500
			Number of cattle	What is the number of cattle in catchment area		3000
			Indigenous people	What is the social and indigenous people problem		No problem
			Economic aspect	What are the economic aspect of shelter		No economic aspect
			Indirect economic impact	Is there any indirect economic impact of shelter		No indirect economic impact
			Commercial use of shelter	Whether there is any scope to set up commercial establishment in shelter		No
		Head Master of Primary School	Number of school children	What is number of school children in catchment area		304
Laksmipur/Komol Nagar	Char Martin/Char Martin	Upazila Assistant Engineer	Shelter type	What is the type of shelter in this location		New shelter
			Communication	How is the condition of access road		Existing road is damaged.
			Culvert/bridge	Whether there is any need for culvert or bridge to go to shelter		Not needed
			Maximum distance from shelter to user	What is the maximum distance from where people come to use shelter		More than one kilometer
Laksmipur	Char	Upazila	Potential	What is number		Not known

District/ Upazila	Shelter Location: Village/ Union	Respond ent	Issue	Question		Response
ur/Komol Nagar	Martin/Char Martin	Assistant Engineer	users and capacity of shelter	of potential shelter users		
				What is capacity of shelter to accommodate people		Not known
			Operation and maintenance issue	What are the operation and maintenance issue		It is new construction
			Institutional problem of access road	What are the Institutional problem of access road		No problem
			Long term challenge of use	What are the long term challenges for sustainable use of shelter		Construction work should be as per drawing
			Environmenta l challenge	What are the environmental challenges during construction of shelter		No challenge
			Indirect impact on environment	Due to shelter whether there is any indirect impact on environment around the shelter		No impact
			Commercial use	Whether there is any scope to set up any business establishment in this shelter		No
		Upazila Livestock Officer	Challenge to protect livestock	What are the challenge to protect livestock during disaster		Killas/high land is to be build
			Addressing the challenge	Whether there is any provision to address these challenge		No response
Laksmip ur/Komol Nagar	Char Martin/Char Martin	Upazila Educatio n Officer	Problem of school in shelter	What are the problems to use shelter as school		Ensuring adequate space and water and sanitation
			Provision in MDSP	Whether provision has been kept to address these challenge		Provision has been kept
		NGO	Vulnerable	What is the		500

District/ Upazila	Shelter Location: Village/ Union	Respond ent	Issue	Question		Response
		official	people	number of vulnerable people in catchment area of new shelter		
		Union Parishad Chairman	Total population	What is the total population in catchment area.		7000
			Number of cattle	What is the number of cattle in catchment area		3000
			Indigenous people	What is the social and indigenous people problem		No problem
			Economic aspect	What are the economic aspect of shelter		No economic aspect
			Indirect economic impact	Is there any indirect economic impact of shelter		No response
			Commercial use of shelter	Whether there is any scope to set up commercial establishment in shelter		No
		Head Master of Primary School	Number of school children	What is number of school children in catchment area		262
Barisal/B anoripara	Kalavita/Bisharkandi	Upazila Engineer	Shelter type	What is the type of shelter in this location		New shelter
			Communication	How is the condition of access road		No response.
			Culvert/bridge	Whether there is any need for culvert or bridge to go to shelter		Needed but no culvert
			Maximum distance from shelter to user	What is the maximum distance from where people come to use shelter		More than one kilometer
Barisal/B anoripara	Kalavita/Bisharkandi	Upazila Engineer	Potential users and capacity of shelter	What is number of potential shelter users		2000
				What is capacity of shelter to		1300

District/ Upazila	Shelter Location: Village/ Union	Respond ent	Issue	Question		Response
				accommodate people		
			Operation and maintenance issue	What are the operation and maintenance issue		large kind
			Institutional problem of access road	What are the Institutional problem of access road		No problem
			Long term challenge of use	What are the long term challenges for sustainable use of shelter		Regular maintenance
			Environmenta l challenge	What are the environmental challenges during construction of shelter		No challenge
			Indirect impact on environment	Due to shelter whether there is any indirect impact on environment around the shelter		No impact
			Commercial use	Whether there is any scope to set up any business establishment in this shelter		yes
		Upazila Livestock Officer	Challenge to protect livestock	What are the challenge to protect livestock during disaster		Cattle house with adequate space, safe transfer of cattle and training of owner on feeding
			Addressing the challenge	Whether there is any provision to address these challenge		Not known
Barisal/B anoripar a	Kalavita/Bish arkandi	Upazila Educatio n Officer	Problem of school in shelter	What are the problems to use shelter as school		Ensuring adequate space, furniture and water and sanitation
			Provision in MDSP	Whether provision has been kept to address these challenge		Not known
		NGO	Vulnerable	What is the		1500

District/ Upazila	Shelter Location: Village/ Union	Respond ent	Issue	Question		Response
		official	people	number of vulnerable people in catchment area of new shelter		
		Union Parishad Chairman	Total population	What is the total population in catchment area.		2000
			Number of cattle	What is the number of cattle in catchment area		50
			Indigenous people	What is the social and indigenous people problem		No problem
			Economic aspect	What are the economic aspect of shelter		Not known
			Indirect economic impact	Is there any indirect economic impact of shelter		Not known
			Commercial use of shelte	Whether there is any scope to set up commercial establishment in shelter		No
		Head Master of Primary School	Number of school children	What is number of school children in catchment area		171
Barisal/G ornadi	Aduna/Gorik ol	RFE	Shelter type	What is the type of shelter in this location		New shelter
			Communicati on	How is the condition of access road		No response.
			Culvert/bridge	Whether there is any need for culvert or bridge to go to shelter		Not needed
			Maximum distance from shelter to user	What is the maximum distance from where people come to use shelter		More than one kilometer
Barisal/G ornadi	Aduna/Gorik ol	RFE	Potential users and capacity of shelter	What is number of potential shelter users		2000
				What is capacity of shelter to		1300

District/ Upazila	Shelter Location: Village/ Union	Respond ent	Issue	Question		Response
				accommodate people		
			Operation and maintenance issue	What are the operation and maintenance issue		Medium kind
			Institutional problem of access road	What are the Institutional problem of access road		No problem
			Long term challenge of use	What are the long term challenges for sustainable use of shelter		Timely maintenance
			Environmental challenge	What are the environmental challenges during construction of shelter		No challenge
			Indirect impact on environment	Due to shelter whether there is any indirect impact on environment around the shelter		No impact
			Commercial use	Whether there is any scope to set up any business establishment in this shelter		yes
		Upazila Livestock Officer	Challenge to protect livestock	What are the challenge to protect livestock during disaster		Cattle house and training of owner on feeding
			Addressing the challenge	Whether there is any provision to address these challenge		Not known
Barisal/Gornadi	Aduna/Gorikol	Upazila Education Officer	Problem of school in shelter	What are the problems to use shelter as school		Ensuring adequate space and furniture
			Provision in MDSP	Whether provision has been kept to address these challenge		Not known
		NGO official	Vulnerable people	What is the number of vulnerable people in catchment area of new shelter		2500
		Union	Total	What is the		5000

District/ Upazila	Shelter Location: Village/ Union	Respond ent	Issue	Question		Response
		Parishad Chairman	population	total population in catchment area.		
			Number of cattle	What is the number of cattle in catchment area		1500
			Indigenous people	What is the social and indigenous people problem		No problem
			Economic aspect	What are the economic aspect of shelter		Not known
			Indirect economic impact	Is there any indirect economic impact of shelter		Not known
			Commercial use of shelter	Whether there is any scope to set up commercial establishment in shelter		yes
		Head Master of Primary School	Number of school children	What is number of school children in catchment area		275
Barisal/B akerganj	Shaplakhal/ Nalia	Upazila Engineer	Shelter type	What is the type of shelter in this location		New shelter
			Communicati on	How is the condition of access road		Existing road is damaged
			Culvert/bridge	Whether there is any need for culvert or bridge to go to shelter		needed but no culvert
			Maximum distance from shelter to user	What is the maximum distance from where people come to use shelter		More than one kilometer
Barisal/B akerganj	Shaplakhal/ Nalia	Upazila Engineer	Potential users and capacity of shelter	What is number of potential shelter users		2500
				What is capacity of shelter to accommodate people		No response
			Operation and maintenance issue	What are the operation and maintenance issue		Large kind

District/ Upazila	Shelter Location: Village/ Union	Respond ent	Issue	Question		Response
			Institutional problem of access road	What are the Institutional problem of access road		No problem
			Long term challenge of use	What are the long term challenges for sustainable use of shelter		No response
			Environmental challenge	What are the environmental challenges during construction of shelter		No challenge
			Indirect impact on environment	Due to shelter whether there is any indirect impact on environment around the shelter		No impact
			Commercial use	Whether there is any scope to set up any business establishment in this shelter		No
		Upazila Livestock Officer	Challenge to protect livestock	What are the challenge to protect livestock during disaster		Cattle house in shelter with adequate space, safe transfer of cattle and training of owner on feeding
			Addressing the challenge	Whether there is any provision to address these challenge		Not known
Barisal/ Bakerganj	Shapla khali/ Nalia	Upazila Education Officer	Problem of school in shelter	What are the problems to use shelter as school		No response
			Provision in MDSP	Whether provision has been kept to address these challenge		No response
		NGO official	Vulnerable people	What is the number of vulnerable people in catchment area of new shelter		1000
		Union Parishad	Total population	What is the total population		1050

District/ Upazila	Shelter Location: Village/ Union	Respond ent	Issue	Question		Response
		Chairman		in catchment area.		
			Number of cattle	What is the number of cattle in catchment area		800
			Indigenous people	What is the social and indigenous people problem		No response
			Economic aspect	What are the economic aspect of shelter		Not known
			Indirect economic impact	Is there any indirect economic impact of shelter		Not known
			Commercial use of shelter	Whether there is any scope to set up commercial establishment in shelter		no
		Head Master of Primary School	Number of school children	What is number of school children in catchment area		101
Barisal/Sadar	Char Hogla/Charmonai	Upazila Engineer	Shelter type	What is the type of shelter in this location		New shelter
			Communication	How is the condition of access road		No response
			Culvert/bridge	Whether there is any need for culvert or bridge to go to shelter		Not needed
			Maximum distance from shelter to user	What is the maximum distance from where people come to use shelter		More than one kilometer
Barisal/Sadar	Char Hogla/Charmonai	Upazila Engineer	Potential users and capacity of shelter	What is number of potential shelter users		No response
				What is capacity of shelter to accommodate people		No response
			Operation and maintenance issue	What are the operation and maintenance issue		Large kind
			Institutional	What are the		No problem

District/ Upazila	Shelter Location: Village/ Union	Respond ent	Issue	Question		Response
			problem of access road	Institutional problem of access road		
			Long term challenge of use	What are the long term challenges for sustainable use of shelter		Required manpower for maintenance
			Environmenta l challenge	What are the environmental challenges during construction of shelter		No challenge
			Indirect impact on environment	Due to shelter whether there is any indirect impact on environment around the shelter		No impact
			Commercial use	Whether there is any scope to set up any business establishment in this shelter		Yes
		Upazila Livestock Officer	Challenge to protect livestock	What are the challenge to protect livestock during disaster		Cattle house in shelter with adequate space, safe transfer of cattle and training of owner on feeding
			Addressing the challenge	Whether there is any provision to address these challenge		Not known
Barisal/ Sadar	Char Hogla/Charm onai	Upazila Educatio n Office	Problem of school in shelter	What are the problems to use shelter as school		Ensuring adequate space, furniture and water and sanitation
			Provision in MDSP	Whether provision has been kept to address these challenge		Not known
		NGO official	Vulnerable people	What is the number of vulnerable people in catchment area of new shelter		3200
		Union	Total	What is the		4250

District/ Upazila	Shelter Location: Village/ Union	Respond ent	Issue	Question		Response
		Parishad Chairman	population	total population in catchment area.		
			Number of cattle	What is the number of cattle in catchment area		800
			Indigenous people	What is the social and indigenous people problem		No problem
			Economic aspect	What are the economic aspect of shelter		Not known
			Indirect economic impact	Is there any indirect economic impact of shelter		Not known
			Commercial use of shelter	Whether there is any scope to set up commercial establishment in shelter		no
		Head Master of Primary School	Number of school children	What is number of school children in catchment area		306
Barisal/B abuganj	Char Jahanpur/Ag or	Upazila Engineer	Shelter type	What is the type of shelter in this location		New shelter
			Communicati on	How is the condition of access road		No response
			Culvert/bridge	Whether there is any need for culvert or bridge to go to shelter		Not needed
			Maximum distance from shelter to user	What is the maximum distance from where people come to use shelter		More than one kilometer
Barisal/ Babugan j	Char Jahanpur/Ag or	Upazila Engineer	Potential users and capacity of shelter	What is number of potential shelter users		450
				What is capacity of shelter to accommodate people		Not known
			Operation and maintenance issue	What are the operation and maintenance issue		Large kind

District/ Upazila	Shelter Location: Village/ Union	Respond ent	Issue	Question		Response
			Institutional problem of access road	What are the Institutional problem of access road		No problem
			Long term challenge of use	What are the long term challenges for sustainable use of shelter		No response
			Environmental challenge	What are the environmental challenges during construction of shelter		No challenge
			Indirect impact on environment	Due to shelter whether there is any indirect impact on environment around the shelter		No impact
			Commercial use	Whether there is any scope to set up any business establishment in this shelter		No
		Upazila Livestock Officer	Challenge to protect livestock	What are the challenge to protect livestock during disaster		Cattle house in shelter with adequate space, safe transfer of cattle and training of owner on feeding
			Addressing the challenge	Whether there is any provision to address these challenge		Not known
Barisal/ Babuganj	Char Jahanpur/Agor	Upazila Education Officer	Problem of school in shelter	What are the problems to use shelter as school		Ensuring adequate space, furniture and water and sanitation
			Provision in MDSP	Whether provision has been kept to address these challenge		Not known
		NGO official	Vulnerable people	What is the number of vulnerable people in catchment area of new shelter		900

District/ Upazila	Shelter Location: Village/ Union	Respond ent	Issue	Question		Response
		Union Parishad Chairman	Total population	What is the total population in catchment area.		978
			Number of cattle	What is the number of cattle in catchment area		1500
			Indigenous people	What is the social and indigenous people problem		No problem
			Economic aspect	What are the economic aspect of shelter		Not known
			Indirect economic impact	Is there any indirect economic impact of shelter		Not known
			Commercial use of shelter	Whether there is any scope to set up commercial establishment in shelter		no
		Head Master of Primary School	Number of school children	What is number of school children in catchment area		106
Pirojpur/ Nesarab ad	Gonopati/Jal abari	RFE	Shelter type	What is the type of shelter in this location		New shelter
			Communicati on	How is the condition of access road		No response
			Culvert/bridge	Whether there is any need for culvert or bridge to go to shelter		Needed but no culvert
			Maximum distance from shelter to user	What is the maximum distance from where people come to use shelter		More than one kilometer
Pirojpur/ Nesarab ad	Gonopati/Jal abari	RFE	Potential users and capacity of shelter	What is number of potential shelter users		2000
				What is capacity of shelter to accommodate people		1300
			Operation and maintenance issue	What are the operation and maintenance		Large kind

District/ Upazila	Shelter Location: Village/ Union	Respond ent	Issue	Question		Response
				issue		
			Institutional problem of access road	What are the Institutional problem of access road		No problem
			Long term challenge of use	What are the long term challenges for sustainable use of shelter		Maintenance
			Environmenta l challenge	What are the environmental challenges during construction of shelter		No challenge
			Indirect impact on environment	Due to shelter whether there is any indirect impact on environment around the shelter		No impact
			Commercial use	Whether there is any scope to set up any business establishment in this shelter		Not known
		Upazila Livestock Officer	Challenge to protect livestock	What are the challenge to protect livestock during disaster		Cattle house in shelter with adequate space, safe transfer of cattle and training of owner on feeding
			Addressing the challenge	Whether there is any provision to address these challenge		Not known
Pirojpur/ Nesarab ad	Gonopati/Jal abari	Upazila Educatio n Officer	Problem of school in shelter	What are the problems to use shelter as school		Ensuring adequate space, furniture and water and sanitation
			Provision in MDSP	Whether provision has been kept to address these challenge		Not known
		NGO official	Vulnerable people	What is the number of vulnerable people in catchment area		3000

District/ Upazila	Shelter Location: Village/ Union	Respond ent	Issue	Question		Response
				of new shelter		
		Union Parishad Chairman	Total population	What is the total population in catchment area.		4000
			Number of cattle	What is the number of cattle in catchment area		500
			Indigenous people	What is the social and indigenous people problem		No problem
			Economic aspect	What are the economic aspect of shelter		Not known
			Indirect economic impact	Is there any indirect economic impact of shelter		Not known
			Commercial use of shelter	Whether there is any scope to set up commercial establishment in shelter		no
		Head Master of Primary School	Number of school children	What is number of school children in catchment area		95
Pirojpur/ Kaokhali	Janagata/Shi alkathi	Upazila Engineer	Shelter type	What is the type of shelter in this location		New shelter
			Communicati on	How is the condition of access road		No response
			Culvert/bridge	Whether there is any need for culvert or bridge to go to shelter		Not needed
			Maximum distance from shelter to user	What is the maximum distance from where people come to use shelter		More than one kilometer
Pirojpur/ Kaokhali	Janagata/Shi alkathi	Upazila Engineer	Potential users and capacity of shelter	What is number of potential shelter users		2000
				What is capacity of shelter to accommodate people		No response
			Operation and maintenance	What are the operation and		Large kind

District/ Upazila	Shelter Location: Village/ Union	Respond ent	Issue	Question		Response
			issue	maintenance issue		
			Institutional problem of access road	What are the Institutional problem of access road		No problem
			Long term challenge of use	What are the long term challenges for sustainable use of shelter		No response
			Environmenta l challenge	What are the environmental challenges during construction of shelter		No challenge
			Indirect impact on environment	Due to shelter whether there is any indirect impact on environment around the shelter		No impact
			Commercial use	Whether there is any scope to set up any business establishment in this shelter		Yes
		Upazila Livestock Officer	Challenge to protect livestock	What are the challenge to protect livestock during disaster		Cattle house in shelter with adequate space, safe transfer of cattle and training of owner on feeding
			Addressing the challenge	Whether there is any provision to address these challenge		Not known
Pirojpur/ Kaokhali	Janagata/Shi alkathi	Upazila Educatio n Officer	Problem of school in shelter	What are the problems to use shelter as school		No response
			Provision in MDSP	Whether provision has been kept to address these challenge		No response
		NGO official	Vulnerable people	What is the number of vulnerable people in catchment area of new shelter		2000

District/ Upazila	Shelter Location: Village/ Union	Respond ent	Issue	Question		Response
		Union Parishad Chairman	Total population	What is the total population in catchment area.		3000
			Number of cattle	What is the number of cattle in catchment area		400
			Indigenous people	What is the social and indigenous people problem		No problem
			Economic aspect	What are the economic aspect of shelter		Not known
			Indirect economic impact	Is there any indirect economic impact of shelter		Not known
			Commercial use of shelter	Whether there is any scope to set up commercial establishment in shelter		no
		Head Master of Primary School	Number of school children	What is number of school children in catchment area		102
Pirojpur/ Nazirpur	North pakuria /Deolbaricho bra	Upazila Engineer	Shelter type	What is the type of shelter in this location		New shelter
			Communicati on	How is the condition of access road		No response
			Culvert/bridge	Whether there is any need for culvert or bridge to go to shelter		needed but no culvert
			Maximum distance from shelter to user	What is the maximum distance from where people come to use shelter		More than one kilometer
Pirojpur/ Nazirpur	North pakuria /Deolbaricho bra	Upazila Engineer	Potential users and capacity of shelter	What is number of potential shelter users		No response
				What is capacity of shelter to accommodate people		No response
			Operation and maintenance issue	What are the operation and maintenance		Large kind

District/ Upazila	Shelter Location: Village/ Union	Respond ent	Issue	Question		Response
				issue		
			Institutional problem of access road	What are the Institutional problem of access road		No problem
			Long term challenge of use	What are the long term challenges for sustainable use of shelter		Proper maintenance
			Environmenta l challenge	What are the environmental challenges during construction of shelter		No challenge
			Indirect impact on environment	Due to shelter whether there is any indirect impact on environment around the shelter		No impact
			Commercial use	Whether there is any scope to set up any business establishment in this shelter		no
		Upazila Livestock Officer	Challenge to protect livestock	What are the challenge to protect livestock during disaster		Cattle house in shelter and safe transfer of cattle
			Addressing the challenge	Whether there is any provision to address these challenge		Not known
Pirojpur/ Nazirpur	North pakuria /Deolbaricho bra	Upazila Educatio n Officer	Problem of school in shelter	What are the problems to use shelter as school		Ensuring adequate space, furniture and water and sanitation
			Provision in MDSP	Whether provision has been kept to address these challenge		Not known
		NGO official	Vulnerable people	What is the number of vulnerable people in catchment area of new shelter		1500
		Union Parishad Chairman	Total population	What is the total population in catchment area.		2000

District/ Upazila	Shelter Location: Village/ Union	Respond ent	Issue	Question		Response
			Number of cattle	What is the number of cattle in catchment area		700
			Indigenous people	What is the social and indigenous people problem		No problem
			Economic aspect	What are the economic aspect of shelter		Not known
			Indirect economic impact	Is there any indirect economic impact of shelter		Not known
			Commercial use of shelter	Whether there is any scope to set up commercial establishment in shelter		no
		Head Master of Primary School	Number of school children	What is number of school children in catchment area		130
Pirojpur/ Bhandari a	Gouripur/Go uripur	Upazila Engineer	Shelter type	What is the type of shelter in this location		New shelter
			Communicati on	How is the condition of access road		No response
			Culvert/bridge	Whether there is any need for culvert or bridge to go to shelter		needed but no culvert
			Maximum distance from shelter to user	What is the maximum distance from where people come to use shelter		More than one kilometer
Pirojpur/ Bhandari a	Gouripur/Go uripur	Upazila Engineer	Potential users and capacity of shelter	What is number of potential shelter users		1500
				What is capacity of shelter to accommodate people		No response
			Operation and maintenance issue	What are the operation and maintenance issue		Large kind
			Institutional problem of access road	What are the Institutional problem of		No problem

District/ Upazila	Shelter Location: Village/ Union	Respond ent	Issue	Question		Response
				access road		
			Long term challenge of use	What are the long term challenges for sustainable use of shelter		Good maintenance
			Environmenta l challenge	What are the environmental challenges during construction of shelter		No challenge
			Indirect impact on environment	Due to shelter whether there is any indirect impact on environment around the shelter		No impact
			Commercial use	Whether there is any scope to set up any business establishment in this shelter		Yes
		Upazila Livestock Officer	Challenge to protect livestock	What are the challenge to protect livestock during disaster		Cattle house in shelter with adequate space, safe transfer of cattle and training of cattle owner on feeding.
			Addressing the challenge	Whether there is any provision to address these challenge		Not known
		Pirojpur/ Bhandari a	Gouripur/Go uripur	Upazila Educatio n Officer	Problem of school in shelter	What are the problems to use shelter as school
Provision in MDSP	Whether provision has been kept to address these challenge					Provision has been kept
NGO official	Vulnerable people			What is the number of vulnerable people in catchment area of new shelter		2000
Union Parishad Chairman	Total population			What is the total population in catchment		2655

District/ Upazila	Shelter Location: Village/ Union	Respond ent	Issue	Question		Response
				area.		
			Number of cattle	What is the number of cattle in catchment area		900
			Indigenous people	What is the social and indigenous people problem		No problem
			Economic aspect	What are the economic aspect of shelter		Not known
			Indirect economic impact	Is there any indirect economic impact of shelter		Not known
			Commercial use of shelter	Whether there is any scope to set up commercial establishment in shelter		no
		Head Master of Primary School	Number of school children	What is number of school children in catchment area		144
Pirojpur/ Motbaria	Patakata/Dh anishafa	Upazila Engineer	Shelter type	What is the type of shelter in this location		New shelter
			Communicati on	How is the condition of access road		No response
			Culvert/bridge	Whether there is any need for culvert or bridge to go to shelter		needed but no culvert
			Maximum distance from shelter to user	What is the maximum distance from where people come to use shelter		More than one kilometer
Pirojpur/ Motbaria	Patakata/Dh anishafa	RFE	Potential users and capacity of shelter	What is number of potential shelter users		No response
				What is capacity of shelter to accommodate people		No response
			Operation and maintenance issue	What are the operation and maintenance issue		Large kind
			Institutional problem of	What are the Institutional		No problem

District/ Upazila	Shelter Location: Village/ Union	Respond ent	Issue	Question		Response
			access road	problem of access road		
			Long term challenge of use	What are the long term challenges for sustainable use of shelter		Maintenance to be done by a community Committee.
			Environmenta l challenge	What are the environmental challenges during construction of shelter		No challenge
			Indirect impact on environment	Due to shelter whether there is any indirect impact on environment around the shelter		No impact
			Commercial use	Whether there is any scope to set up any business establishment in this shelter		Yes
		Upazila Livestock Officer	Challenge to protect livestock	What are the challenge to protect livestock during disaster		Cattle house in shelter, safe transfer of cattle and training of cattle owner on feeding.
			Addressing the challenge	Whether there is any provision to address these challenge		Not known
Pirojpur/ Motbaria	Patakata/Dh anishafa	Upazila Educatio n Officer	Problem of school in shelter	What are the problems to use shelter as school		Ensuring adequate space, furniture and water and sanitation
			Provision in MDSP	Whether provision has been kept to address these challenge		No response
		NGO official	Vulnerable people	What is the number of vulnerable people in catchment area of new shelter		1500
		Union Parishad Chairman	Total population	What is the total population in catchment area.		2200
			Number of	What is the		700

District/ Upazila	Shelter Location: Village/ Union	Respond ent	Issue	Question		Response
			cattle	number of cattle in catchment area		
			Indigenous people	What is the social and indigenous people problem		No problem
			Economic aspect	What are the economic aspect of shelter		Not known
			Indirect economic impact	Is there any indirect economic impact of shelter		Not known
			Commercial use of shelter	Whether there is any scope to set up commercial establishment in shelter		Not known
		Head Master of Primary School	Number of school children	What is number of school children in catchment area		150
Potuakh ali/Dash mina	Bohrampur/ Bohrampur	Upazila Engineer	Shelter type	What is the type of shelter in this location		New shelter
			Communicati on	How is the condition of access road		Existing road is damaged
			Culvert/bridge	Whether there is any need for culvert or bridge to go to shelter		needed but no culvert
			Maximum distance from shelter to user	What is the maximum distance from where people come to use shelter		More than one kilometer
Potuakh ali/Dash mina	Bohrampur/ Bohrampur	Upazila Engineer	Potential users and capacity of shelter	What is number of potential shelter users		2000
				What is capacity of shelter to accommodate people		1300
			Operation and maintenance issue	What are the operation and maintenance issue		Large kind
			Institutional problem of access road	What are the Institutional problem of		No problem

District/ Upazila	Shelter Location: Village/ Union	Respond ent	Issue	Question		Response
				access road		
			Long term challenge of use	What are the long term challenges for sustainable use of shelter		Maintenance to be done properly
			Environmenta l challenge	What are the environmental challenges during construction of shelter		No challenge
			Indirect impact on environment	Due to shelter whether there is any indirect impact on environment around the shelter		No impact
			Commercial use	Whether there is any scope to set up any business establishment in this shelter		no
		Upazila Livestock Officer	Challenge to protect livestock	What are the challenge to protect livestock during disaster		Cattle house in shelter with adequate, safe transfer of cattle and training of cattle owner on feeding.
			Addressing the challenge	Whether there is any provision to address these challenge		Provision has been kept
		Potuakh ali/Dash mina	Bohrampur/ Bohrampur	Upazila Educatio n Officer	Problem of school in shelter	What are the problems to use shelter as school
			Provision in MDSP	Whether provision has been kept to address these challenge		Provision has been kept
		NGO official	Vulnerable people	What is the number of vulnerable people in catchment area of new shelter		4500
		Union Parishad Chairman	Total population	What is the total population in catchment area.		6000

District/ Upazila	Shelter Location: Village/ Union	Respond ent	Issue	Question		Response
			Number of cattle	What is the number of cattle in catchment area		1500
			Indigenous people	What is the social and indigenous people problem		No problem
			Economic aspect	What are the economic aspect of shelter		Not known
			Indirect economic impact	Is there any indirect economic impact of shelter		Not known
			Commercial use of shelter	Whether there is any scope to set up commercial establishment in shelter		yes
		Head Master of Primary School	Number of school children	What is number of school children in catchment area		150
Potuakh ali/Golac hipa	Saiad Kathi/Bokul Baria	Upazila Engineer	Shelter type	What is the type of shelter in this location		New shelter
			Communicati on	How is the condition of access road		Existing road is damaged
			Culvert/bridge	Whether there is any need for culvert or bridge to go to shelter		needed but no culvert
			Maximum distance from shelter to user	What is the maximum distance from where people come to use shelter		More than one kilometer
Potuakh ali/ Golachip a	Saiad Kathi/Bokul Baria	Upazila Engineer	Potential users and capacity of shelter	What is number of potential shelter users		1000
				What is capacity of shelter to accommodate people		130
			Operation and maintenance issue	What are the operation and maintenance issue		Large kind
			Institutional problem of access road	What are the Institutional problem of		No problem

District/ Upazila	Shelter Location: Village/ Union	Respond ent	Issue	Question		Response
				access road		
			Long term challenge of use	What are the long term challenges for sustainable use of shelter		Monitoring committee of shelter to be strengthened
			Environmenta l challenge	What are the environmental challenges during construction of shelter		No challenge
			Indirect impact on environment	Due to shelter whether there is any indirect impact on environment around the shelter		No impact
			Commercial use	Whether there is any scope to set up any business establishment in this shelter		yes
		Upazila Livestock Officer	Challenge to protect livestock	What are the challenge to protect livestock during disaster		Cattle house in shelter with adequate, safe transfer of cattle and training of cattle owner on feeding.
			Addressing the challenge	Whether there is any provision to address these challenge		Provision has been kept
Potuakh ali/ Golachip a	Saiad Kathi/Bokul Baria	Upazila Educatio n Officer	Problem of school in shelter	What are the problems to use shelter as school		Ensuring adequate space, furniture and water and sanitation
			Provision in MDSP	Whether provision has been kept to address these challenge		Provision has been kept
		NGO official	Vulnerable people	What is the number of vulnerable people in catchment area of new shelter		7000
		Union Parishad Chairman	Total population	What is the total population in catchment area.		11000

District/ Upazila	Shelter Location: Village/ Union	Respond ent	Issue	Question		Response
			Number of cattle	What is the number of cattle in catchment area		4000
			Indigenous people	What is the social and indigenous people problem		No problem
			Economic aspect	What are the economic aspect of shelter		Agriculture product marketing through shelter
			Indirect economic impact	Is there any indirect economic impact of shelter		Not known
			Commercial use of shelter	Whether there is any scope to set up commercial establishment in shelter		yes
		Head Master of Primary School	Number of school children	What is number of school children in catchment area		155
Potuakhali/Kolapara	Laksmipara/Lotachapni	Upazila Engineer	Shelter type	What is the type of shelter in this location		New shelter
			Communication	How is the condition of access road		Existing road is a mud road
			Culvert/bridge	Whether there is any need for culvert or bridge to go to shelter		needed but no culvert
			Maximum distance from shelter to user	What is the maximum distance from where people come to use shelter		More than one kilometer
Potuakhali/Kolapara	Laksmipara/Lotachapni	Upazila Engineer	Potential users and capacity of shelter	What is number of potential shelter users		3000
				What is capacity of shelter to accommodate people		135
			Operation and maintenance issue	What are the operation and maintenance issue		Minor type
			Institutional problem of	What are the Institutional		No problem

District/ Upazila	Shelter Location: Village/ Union	Respond ent	Issue	Question		Response
			access road	problem of access road		
			Long term challenge of use	What are the long term challenges for sustainable use of shelter		Good maintenance
			Environmenta l challenge	What are the environmental challenges during construction of shelter		No challenge
			Indirect impact on environment	Due to shelter whether there is any indirect impact on environment around the shelter		No impact
			Commercial use	Whether there is any scope to set up any business establishment in this shelter		yes
		Upazila Livestock Officer	Challenge to protect livestock	What are the challenge to protect livestock during disaster		Cattle house in shelter with adequate, safe transfer of cattle and training of cattle owner on feeding.
			Addressing the challenge	Whether there is any provision to address these challenge		Provision has been kept
Potuakh ali/ Kolapara	Laksmipara/ Lotachapni	Upazila Educatio n Officer	Problem of school in shelter	What are the problems to use shelter as school		Ensuring adequate space, furniture and water and sanitation
			Provision in MDSP	Whether provision has been kept to address these challenge		Provision has been kept
		NGO official	Vulnerable people	What is the number of vulnerable people in catchment area of new shelter		2700
		Union Parishad Chairman	Total population	What is the total population in catchment		3000

District/ Upazila	Shelter Location: Village/ Union	Respond ent	Issue	Question		Response
				area.		
			Number of cattle	What is the number of cattle in catchment area		No response
			Indigenous people	What is the social and indigenous people problem		No problem
			Economic aspect	What are the economic aspect of shelter		Not known
			Indirect economic impact	Is there any indirect economic impact of shelter		Not known
			Commercial use of shelter	Whether there is any scope to set up commercial establishment in shelter		yes
		Head Master of Primary School	Number of school children	What is number of school children in catchment area		140
Potuakh ali/Sadar	Kalikapur/La okathi	Upazila Engineer	Shelter type	What is the type of shelter in this location		New shelter
			Communication	How is the condition of access road		Existing road is damaged
			Culvert/bridge	Whether there is any need for culvert or bridge to go to shelter		No need
			Maximum distance from shelter to user	What is the maximum distance from where people come to use shelter		More than one kilometer
Potuakh ali/Sadar	Kalikapur/La okathi	Upazila Engineer	Potential users and capacity of shelter	What is number of potential shelter users		3000
				What is capacity of shelter to accommodate people		1300
			Operation and maintenance issue	What are the operation and maintenance issue		No response
			Institutional	What are the		No problem

District/ Upazila	Shelter Location: Village/ Union	Respond ent	Issue	Question		Response
			problem of access road	Institutional problem of access road		
			Long term challenge of use	What are the long term challenges for sustainable use of shelter		School managing committee for shelter is to be strengthened
			Environmenta l challenge	What are the environmental challenges during construction of shelter		No challenge
			Indirect impact on environment	Due to shelter whether there is any indirect impact on environment around the shelter		No impact
			Commercial use	Whether there is any scope to set up any business establishment in this shelter		yes
		Upazila Livestock Officer	Challenge to protect livestock	What are the challenge to protect livestock during disaster		Cattle house in shelter with adequate, safe transfer of cattle and training of cattle owner on feeding.
			Addressing the challenge	Whether there is any provision to address these challenge		Provision has been kept
Potuakh ali/ Sadar	Kalikapur/La okathi	Upazila Educatio n Officer	Problem of school in shelter	What are the problems to use shelter as school		Ensuring adequate space, furniture and water and sanitation
			Provision in MDSP	Whether provision has been kept to address these challenge		Provision has been kept
		NGO official	Vulnerable people	What is the number of vulnerable people in catchment area of new shelter		5000
		Union	Total	What is the		7000

District/ Upazila	Shelter Location: Village/ Union	Respond ent	Issue	Question		Response
		Parishad Chairman	population	total population in catchment area.		
			Number of cattle	What is the number of cattle in catchment area		3000
			Indigenous people	What is the social and indigenous people problem		No problem
			Economic aspect	What are the economic aspect of shelter		Cattle will be saved
			Indirect economic impact	Is there any indirect economic impact of shelter		Not known
			Commercial use of shelter	Whether there is any scope to set up commercial establishment in shelter		yes
		Head Master of Primary School	Number of school children	What is number of school children in catchment area		127
Potuakh ali/Baufol	Kaina/Boga	Upazila Engineer	Shelter type	What is the type of shelter in this location		New shelter
			Communicati on	How is the condition of access road		Existing road is damaged
			Culvert/bridge	Whether there is any need for culvert or bridge to go to shelter		No need
			Maximum distance from shelter to user	What is the maximum distance from where people come to use shelter		More than one kilometer
Potuakh ali/ Baufol	Kaina/Boga	Upazila Engineer	Potential users and capacity of shelter	What is number of potential shelter users		4000
				What is capacity of shelter to accommodate people		150
			Operation and maintenance issue	What are the operation and maintenance issue		Medium type

District/ Upazila	Shelter Location: Village/ Union	Respond ent	Issue	Question		Response
			Institutional problem of access road	What are the Institutional problem of access road		No response
			Long term challenge of use	What are the long term challenges for sustainable use of shelter		Good maintenance
			Environmental challenge	What are the environmental challenges during construction of shelter		No challenge
			Indirect impact on environment	Due to shelter whether there is any indirect impact on environment around the shelter		No impact
			Commercial use	Whether there is any scope to set up any business establishment in this shelter		yes
		Upazila Livestock Officer	Challenge to protect livestock	What are the challenge to protect livestock during disaster		Cattle house in shelter with adequate space, safe transfer of cattle and training of cattle owner on feeding.
			Addressing the challenge	Whether there is any provision to address these challenge		Provision has been kept
Potuakhali/ Baufol	Kaina/Boga	Upazila Education Officer	Problem of school in shelter	What are the problems to use shelter as school		Ensuring adequate space, furniture and water and sanitation
			Provision in MDSP	Whether provision has been kept to address these challenge		Provision has been kept
		NGO official	Vulnerable people	What is the number of vulnerable people in catchment area		3000

District/ Upazila	Shelter Location: Village/ Union	Respond ent	Issue	Question		Response
				of new shelter		
		Union Parishad Chairman	Total population	What is the total population in catchment area.		4000
			Number of cattle	What is the number of cattle in catchment area		1300
			Indigenous people	What is the social and indigenous people problem		No problem
			Economic aspect	What are the economic aspect of shelter		No economic aspect
			Indirect economic impact	Is there any indirect economic impact of shelter		Shop and market around shelter
			Commercial use of shelter	Whether there is any scope to set up commercial establishment in shelter		yes
		Head Master of Primary School	Number of school children	What is number of school children in catchment area		125
Bhola/M onpura	Char Faizuddin Gomatoli/ Char Faizuddin Hajirhat	Upazila Engineer	Shelter type	What is the type of shelter in this location		New shelter
			Communicati on	How is the condition of access road		No response
			Culvert/bridge	Whether there is any need for culvert or bridge to go to shelter		No need
			Maximum distance from shelter to user	What is the maximum distance from where people come to use shelter		More than one kilometer
Bhola/M onpura	Char Faizuddin Gomatoli/ Char Faizuddin Hajirhat	Upazila Engineer	Potential users and capacity of shelter	What is number of potential shelter users		2000
				What is capacity of shelter to accommodate people		1300
			Operation and maintenance	What are the operation and		Large type

District/ Upazila	Shelter Location: Village/ Union	Respond ent	Issue	Question		Response
			issue	maintenance issue		
			Institutional problem of access road	What are the Institutional problem of access road		No problem
			Long term challenge of use	What are the long term challenges for sustainable use of shelter		Repairing after every 3 years
			Environmenta l challenge	What are the environmental challenges during construction of shelter		No challenge
			Indirect impact on environment	Due to shelter whether there is any indirect impact on environment around the shelter		No impact
			Commercial use	Whether there is any scope to set up any business establishment in this shelter		yes
		Upazila Livestock Officer	Challenge to protect livestock	What are the challenge to protect livestock during disaster		Cattle house in shelter with adequate space.
			Addressing the challenge	Whether there is any provision to address these challenge		Not known
Bhola/M onpura	Char Faizuddin Gomatoli/ Char Faizuddin Hajirhat	Upazila Educatio n Officer	Problem of school in shelter	What are the problems to use shelter as school		Ensuring adequate space, furniture and water and sanitation
			Provision in MDSP	Whether provision has been kept to address these challenge		Not known
		NGO official	Vulnerable people	What is the number of vulnerable people in catchment area of new shelter		1000
		Union Parishad Chairman	Total population	What is the total population in catchment		3000

District/ Upazila	Shelter Location: Village/ Union	Respond ent	Issue	Question		Response
				area.		
			Number of cattle	What is the number of cattle in catchment area		1800
			Indigenous people	What is the social and indigenous people problem		No problem
			Economic aspect	What are the economic aspect of shelter		It provide business logistic
			Indirect economic impact	Is there any indirect economic impact of shelter		No impact
			Commercial use of shelter	Whether there is any scope to set up commercial establishment in shelter		yes
		Head Master of Primary School	Number of school children	What is number of school children in catchment area		279
Bhola/To jimuddin	South Cachra/ Cachra	Upazila Engineer	Shelter type	What is the type of shelter in this location		New shelter
			Communicati on	How is the condition of access road		No response
			Culvert/bridge	Whether there is any need for culvert or bridge to go to shelter		No need
			Maximum distance from shelter to user	What is the maximum distance from where people come to use shelter		More than one kilometer
Bhola/ Tojimudd in	South Cachra/ Cachra	Upazila Engineer	Potential users and capacity of shelter	What is number of potential shelter users		2000
				What is capacity of shelter to accommodate people		1000
			Operation and maintenance issue	What are the operation and maintenance issue		Medium type
			Institutional problem of	What are the Institutional		No problem

District/ Upazila	Shelter Location: Village/ Union	Respond ent	Issue	Question		Response
			access road	problem of access road		
			Long term challenge of use	What are the long term challenges for sustainable use of shelter		Protecting shelter from river erosion
			Environmenta l challenge	What are the environmental challenges during construction of shelter		No challenge
			Indirect impact on environment	Due to shelter whether there is any indirect impact on environment around the shelter		No impact
			Commercial use	Whether there is any scope to set up any business establishment in this shelter		no
		Upazila Livestock Officer	Challenge to protect livestock	What are the challenge to protect livestock during disaster		Killa is to be made by the side of the shelter
			Addressing the challenge	Whether there is any provision to address these challenge		Not known
Bhola/ Tojimudd in	South Cachra/ Cachra	Upazila Educatio n Officer	Problem of school in shelter	What are the problems to use shelter as school		Ensuring adequate space, furniture and water and sanitation
			Provision in MDSP	Whether provision has been kept to address these challenge		Provision has been kept
		NGO official	Vulnerable people	What is the number of vulnerable people in catchment area of new shelter		1500
		Union Parishad Chairman	Total population	What is the total population in catchment area.		2000
			Number of cattle	What is the number of cattle in		1500

District/ Upazila	Shelter Location: Village/ Union	Respond ent	Issue	Question		Response
				catchment area		
			Indigenous people	What is the social and indigenous people problem		No problem
			Economic aspect	What are the economic aspect of shelter		No aspect
			Indirect economic impact	Is there any indirect economic impact of shelter		Not known
			Commercial use of shelter	Whether there is any scope to set up commercial establishment in shelter		yes
		Head Master of Primary School	Number of school children	What is number of school children in catchment area		184
Bhola/Sa dar	Sosha Kandi/Bapta	Upazila Engineer	Shelter type	What is the type of shelter in this location		New shelter
			Communicati on	How is the condition of access road		The road is a mud road
			Culvert/bridge	Whether there is any need for culvert or bridge to go to shelter		No need
			Maximum distance from shelter to user	What is the maximum distance from where people come to use shelter		More than one kilometer
Bhola/ Sadar	Sosha Kandi/Bapta	Upazila Engineer	Potential users and capacity of shelter	What is number of potential shelter users		3000
				What is capacity of shelter to accommodate people		1300
			Operation and maintenance issue	What are the operation and maintenance issue		Large type
			Institutional problem of access road	What are the Institutional problem of access road		It is a mud road
			Long term	What are the		Good

District/ Upazila	Shelter Location: Village/ Union	Respond ent	Issue	Question		Response
			challenge of use	long term challenges for sustainable use of shelter		maintenance
			Environmenta l challenge	What are the environmental challenges during construction of shelter		No challenge
			Indirect impact on environment	Due to shelter whether there is any indirect impact on environment around the shelter		No impact
			Commercial use	Whether there is any scope to set up any business establishment in this shelter		yes
		Upazila Livestock Officer	Challenge to protect livestock	What are the challenge to protect livestock during disaster		Cattle house in shelter with adequate space, safe transfer of cattle and training of cattle owner on feeding.
			Addressing the challenge	Whether there is any provision to address these challenge		Provision has been kept
Bhola/ Sadar	Sosha Kandi/Bapta	Upazila Educatio n Officer	Problem of school in shelter	What are the problems to use shelter as school		Ensuring adequate space, furniture and water and sanitation
			Provision in MDSP	Whether provision has been kept to address these challenge		Provision has been kept
		NGO official	Vulnerable people	What is the number of vulnerable people in catchment area of new shelter		2000
		Union Parishad Chairman	Total population	What is the total population in catchment area.		3000
			Number of	What is the		300

District/ Upazila	Shelter Location: Village/ Union	Respond ent	Issue	Question		Response
			cattle	number of cattle in catchment area		
			Indigenous people	What is the social and indigenous people problem		No problem
			Economic aspect	What are the economic aspect of shelter		Cattle will be saved
			Indirect economic impact	Is there any indirect economic impact of shelter		No response
			Commercial use of shelter	Whether there is any scope to set up commercial establishment in shelter		yes
		Head Master of Primary School	Number of school children	What is number of school children in catchment area		190
Bhola/Char Feshion	Uttar Fashion/Osm anganj	Upazila Engineer	Shelter type	What is the type of shelter in this location		New shelter
			Communicati on	How is the condition of access road		No response
			Culvert/bridge	Whether there is any need for culvert or bridge to go to shelter		No need
			Maximum distance from shelter to user	What is the maximum distance from where people come to use shelter		More than one kilometer
Bhola/ Char Feshion	Uttar Fashion/Osm anganj	Upazila Engineer	Potential users and capacity of shelter	What is number of potential shelter users		Not known
				What is capacity of shelter to accommodate people		1300
			Operation and maintenance issue	What are the operation and maintenance issue		Large type
			Institutional problem of access road	What are the Institutional problem of access road		No problem

District/ Upazila	Shelter Location: Village/ Union	Respond ent	Issue	Question		Response
			Long term challenge of use	What are the long term challenges for sustainable use of shelter		Good maintenance committee
			Environmenta l challenge	What are the environmental challenges during construction of shelter		No challenge
			Indirect impact on environment	Due to shelter whether there is any indirect impact on environment around the shelter		No impact
			Commercial use	Whether there is any scope to set up any business establishment in this shelter		No response
		Upazila Livestock Officer	Challenge to protect livestock	What are the challenge to protect livestock during disaster		No response.
			Addressing the challenge	Whether there is any provision to address these challenge		Not known
Bhola/ Char Feshion	Uttar Fashion/Osm anganj	Upazila Educatio n Officer	Problem of school in shelter	What are the problems to use shelter as school		Ensuring adequate space.
			Provision in MDSP	Whether provision has been kept to address these challenge		Not known
		NGO official	Vulnerable people	What is the number of vulnerable people in catchment area of new shelter		Not known
		Union Parishad Chairman	Total population	What is the total population in catchment area.		8600
			Number of cattle	What is the number of cattle in catchment area		2000
			Indigenous people	What is the social and indigenous		No problem

District/ Upazila	Shelter Location: Village/ Union	Respond ent	Issue	Question		Response
				people problem		
			Economic aspect	What are the economic aspect of shelter		Support business and commerce
			Indirect economic impact	Is there any indirect economic impact of shelter		No response
			Commercial use of shelter	Whether there is any scope to set up commercial establishment in shelter		yes
		Head Master of Primary School	Number of school children	What is number of school children in catchment area		410
Bhola/La Imohon	Balalmchar/L almohom	Upazila Engineer	Shelter type	What is the type of shelter in this location		New shelter
			Communicati on	How is the condition of access road		Existing road is damaged
			Culvert/bridge	Whether there is any need for culvert or bridge to go to shelter		Needed but no culvert
			Maximum distance from shelter to user	What is the maximum distance from where people come to use shelter		More than one kilometer
Bhola/ Lalmohon	Balalmchar/L almohom	Upazila Engineer	Potential users and capacity of shelter	What is number of potential shelter users		4000
				What is capacity of shelter to accommodate people		1300
			Operation and maintenance issue	What are the operation and maintenance issue		Large type
			Institutional problem of access road	What are the Institutional problem of access road		No problem
			Long term challenge of use	What are the long term challenges for sustainable use of shelter		Regualr maintenance is to be done

District/ Upazila	Shelter Location: Village/ Union	Respond ent	Issue	Question		Response
			Environmental challenge	What are the environmental challenges during construction of shelter		No challenge
			Indirect impact on environment	Due to shelter whether there is any indirect impact on environment around the shelter		No impact
			Commercial use	Whether there is any scope to set up any business establishment in this shelter		yes
		Upazila Livestock Officer	Challenge to protect livestock	What are the challenge to protect livestock during disaster		Cattle house in shelter with adequate space, safe transfer of cattle and training of cattle owner on feeding
			Addressing the challenge	Whether there is any provision to address these challenge		Not known
Bhola/ / Lalmohon	Balalmchar/Lalmohom	Upazila Education Officer	Problem of school in shelter	What are the problems to use shelter as school		Ensuring adequate space of Furniture and water and sanitation
			Provision in MDSP	Whether provision has been kept to address these challenge		Not known
		NGO official	Vulnerable people	What is the number of vulnerable people in catchment area of new shelter		4000
		Union Parishad Chairman	Total population	What is the total population in catchment area.		8000
			Number of cattle	What is the number of cattle in catchment area		2200
			Indigenous	What is the		No problem

District/ Upazila	Shelter Location: Village/ Union	Respond ent	Issue	Question		Response
			people	social and indigenous people problem		
			Economic aspect	What are the economic aspect of shelter		Support business and commerce
			Indirect economic impact	Is there any indirect economic impact of shelter		No indirect impact
			Commercial use of shelter	Whether there is any scope to set up commercial establishment in shelter		yes
		Head Master of Primary School	Number of school children	What is number of school children in catchment area		175

Annex 6: Details of Focus Group Discussion (FGD)

Attendance Sheet

SN	Name of Participant	Sex (✓)		Age	Occupation	Cell number	Signature
		M	F				
1							
2							
3							
4							
5							
6							
7							
8							
9							
10							
11							
12							

Place : _____ Date: _____

Name of the Moderator :

Name of the Note Taker :

Name of QCO :

Time of Interview : Start: _____ End: _____

FGD Guide Questions

1. What types of disasters are faced by the people of this area?
2. During disasters where they taken shelter?
3. Are the connecting road with shelter submerged under water during flood? How much the water level? How much time it staying the water logging situation? How much time it is required to leave the flood water?
4. How much time (minimum and maximum) required reaching the shelter centre?
5. How many women and children can use the current shelter centre?
6. Is there any access road with the shelter?
7. Please explain your opinion regarding the access road-----
8. Are there any scope of tree plantation surrounding the shelter?
9. Who are the owners of the access road? (given/acquired/handled the land)
10. Are there any enough facilities (chair, table, bench, water, toilet, open space, etc.) for school students in the shelter? If not, what are needed?
11. Is there any electricity connection in the shelter? How is the frequency of load shedding? Is there any alternate lighting facility during load shedding?
12. Do women feel safety during communication at the time of load shedding? How can solve the problem?
13. How alternatively can arrange water if there is no water facility in the new shelter?
14. What are the importance of child education in the area? How shelter can play role in this issue?
15. Your opinion regarding the existing and new shelters.
16. Other issues raised from the existing shelter and new shelter-----

******* Thank You Very Much for Your Cooperation *******

List of Participants in the Focus Group Discussion

FGD Conducted by: Mr. Md. Akram Hossain and Mr. Md. Rafiqul Islam

Quality Control Officer: Mr. Shahin Howlader (Cox's Bazar, Chittagong, Feni, Lakshmipur and Noakhali) and Mr. Md. Harun-ar-Rashid (Bhola, Barisal, Pirojpur and Patuakhali)

Location of the conducted Focus Group Discussions

SN	Location					Participants		
	Name of Shelter	Village	Union	Upazila	District	Male	Female	Total
1	SM Pilot Govt. Primary School	Jungle Salimpur	Salimpur	Sitakunda	Chittagong	7	6	13
2	Barakhain Padma Para Govt. Primary School	Barakhain Padma Para	Barakhain	Anowara	Chittagong	10	3	13
3	Kasiais Govt. Primary School	Kasiais	Kasiais	Patiya	Chittagong	7	5	12
4	Dik Para Govt. Primary School	Dik Para	P.M. Khali	Cox's Bazar Sadar	Cox's Bazar	10	3	13
5	Pachgacia Govt. Primary School	Pachgacia	Pachgacia	Feni Sadar	Feni	7	5	12
6	West Lautoli Govt. Primary School	Lautoli	Rasulpur	Begumganj	Noakhali	10	3	13
7	Paschim Sayedpur Govt. Primary School	Paschim Sayedpur	Laharkandi	Lakshmipur Sadar	Lakshmipur	7	5	12
8	29 no. MusaKandi Govt. Primary School	Musa Kandi	Bapta	Bhola Sadar	Bhola	9	3	12
9	Khaierhat Govt. Primary School	Khaierhat	Dakkhin Jayanagar	Daulatkhan	Bhola	7	5	12
10	Charhogla Govt. Primary School	Charhogla	Charmonai	Barisal Sadar	Barisal	6	4	10
11	12 no. CharJahanpur Govt. Primary School	Char Jahanpur	Jahangirnagar	Babuganj	Barisal	6	6	12
12	67 no. Gonopoti Kathi Govt. Primary School	Gonopoti	Jalabari	Nesarabad	Pirojpur	9	3	12
13	137 no. Kalikapur Govt. Primary School	Kalikapur	1 no Laukathi	Patuakhali Sadar	Patuakhali	7	5	12
	Total					102	56	158



“বহুমুখী দুর্যোগ আশ্রয়/শেলটার প্রকল্পের (MDSP) বেসলাইন সমীক্ষা”

ফোকাস দল আলোচনা (এফজিডি)

[অংশগ্রহণকারী: বৃদ্ধিপূর্ণ পরিবারের প্রতিনিধি, কমিউনিটি নেতা, পবাধি পত্তর মালিক, মহিলা মেমবার অথবা প্রতিনিধি, স্কুল শিক্ষক, ছাত্রদের অভিভাবক ২জন, ৪র্থ ও ৫ম শ্রেণির ২ জন বেশি বয়সি ছাত্র, ইমাম, মুয়াজ্জিন]

উপস্থিতি

গাইডলাইন আইডি: ০১

ক্রম নং	অংশগ্রহণকারীর নাম	লিঙ্গ পুরুষ নারী	বয়স	পেশা	মোবাইল নং	স্বাক্ষর
১	আব্দুল মান্নান হাউদা	✓	৫২	কৃষক	০১৮২২৪৫৪৮৫	আব্দুল মান্নান
২	সুবর্ণা মজুমদার		✓	কিছু কিছু	০১৭৫৭৩৭৩৮৯	সুবর্ণা
৩	মা: মর্তুলা	✓	৬৪	কৃষক	০১৭৭৪১৭০৭৬৫	মা: মর্তুলা
৪	মা: আ: রুজিদ্দা হুজুজা	✓	৬৬	কৃষক	০১৮৭৫২৩৫৭৬০	মা: আ: রুজিদ্দা
৫	আমাতুল ফেরদাউস		✓	সহকারী	০১৮১১৮২৮২০৫	আমাতুল ফেরদাউস
৬	মা: মুকতার আলী	✓	৫২	চাকুরী	০১৮১৬৫০১২২	মা: মুকতার
৭	আব্দুল মুনসুর		✓	সহকারী	০১৮৫৫৭৭৫৭৭৮	আব্দুল মুনসুর
৮	মুজা আফজল		✓	ছাত্রী	০১৮১৭৫৭৩৭৩৮৯	মুজা আফজল
৯	মুজা আফজল		✓	ছাত্রী	০১৮১৮১৮২০৫	মুজা আফজল
১০	ইমরান	✓	৬০	অবসর প্রাপ্ত	০১৭৮৮৮৮৯৩২৮	ইমরান
১১	মো: মুনসুর		✓	ছাত্রী	০১৮৮১৫৬৬৩৭৫	মো: মুনসুর
১২	মো: মুনসুর	✓	৫২	কৃষক	০১৮১৭৭৫৩১৫৭	মো: মুনসুর

স্থান: (মা: মুনসুর) ৫৫ উপ মহল ০১৭৫৭৭৮০০২ ✓
তারিখ: ১৩.০৫.২০১৭

সময়: (মা: মুনসুর) ৫৫ উপ মহল ০১৭৫৭৭৮০০২ ✓

নোট গ্রহণকারীর নাম: (মা: মুনসুর) ৫৫ উপ মহল ০১৭৫৭৭৮০০২ ✓

ভ্রমাবধানকারীর নাম: (মা: মুনসুর) ৫৫ উপ মহল ০১৭৫৭৭৮০০২ ✓

সাক্ষাৎকারের সময়: তারিখ: ০৭.৩৫ শেষ: ১১.২০

গবেষণা পরিচালনা: বিআইএসআর কনসালট্যান্টস লিমিটেড

হাসিনা ডি-প্যালেস, এ্যাপার্টমেন্ট #৬/বি, বাসা # ৬/১৪

ব্লক-এ, লালমাটিয়া, ঢাকা-১২০৭, বাংলাদেশ।

ফোন: +৮৮-০২-৮১০০৬৫৮; মোবাইল নং: ০১৭১১-০৭১০৫৩

ইমেইল: bisr@agnionline.com; ওয়েবসাইট: www.bisrbd.com

মে, ২০১৭





কম্পিউটার



“বহুমুখী দুর্যোগ আশ্রয়/শেলটার প্রকল্পের (MDSP) বেসলাইন সমীক্ষা”

ফোকাস দল আলোচনা (এফজিডি)

[অংশগ্রহণকারী: ঐকিপূর্ণ পরিবারের প্রতিনিধি, কমিউনিটি নেতা, গৃহাধি পত্তর মালিক, মহিলা মেমবার অথবা প্রতিনিধি, স্কুল শিক্ষক, ছাত্রদের অভিভাবক ২জন, ৪র্থ ও ৫ম শ্রেণির ২ জন বেশি বয়সি ছাত্র, ইমাম, মুয়াজ্জিন]

উপস্থিতি

পাইডলাইন আইডি: ০৩

ক্রম নং	অংশগ্রহণকারীর নাম	লিঙ্গ		বয়স	পেশা	মোবাইল নং	স্বাক্ষর
		পুরুষ	নারী				
১	রফিকুল ইসলাম	✓		৫২	কৃষক	০১৮১৩০৪৪৩৪৪	রফিকুল ইসলাম
২	শোভানা হোসেন		✓	৩০	সুস্থিহি	০১৮২৭৫২১০৪০	শোভানা হোসেন
৩	আমিনা আক্তার		✓	২৪	"	০১৮২১৪৪৪৪৫০	আমিনা আক্তার
৪	আমিনা হোসেন		✓	২৭	"	০১৮১২৩৪২৪৪৩	আমিনা হোসেন
৫	আমিনা আক্তার		✓	১০	ছাত্র	০১৮১৫৫৭৪৫৪৭	আমিনা আক্তার
৬	জাহান্না আক্তার	✓		১০	"	০১৮১৬১৪৭৭৪৩	জাহান্না আক্তার
৭	কুরন আক্তার	✓		৪৭	চাকরি	০১৮৩৪৪৫১৪২৩	কুরন আক্তার
৮	মল্লিকতম দত্ত	✓		৪০	UPMAM	০১৮১৫০৩০৫০	মল্লিকতম দত্ত
৯	জোনা মজুমদার	✓		৫৪	কৃষক	০১৮১৬৭২৬২৪৪	জোনা মজুমদার
১০	মা' আনিসা আক্তার	✓		৫১	"	০১৮১৬৪৭৭৪৩	মা' আনিসা আক্তার
১১	জাহান্না আক্তার		✓	৪৪	স্বাধীনস্বিক	০১৮১৫৭৪৫৪৭	জাহান্না আক্তার
১২	রতন মুন্ডা	✓		৪২	কৃষক	০১৮৬৩৩৫৪১০৫	রতন মুন্ডা

স্থান : কম্পিউটার প্রকল্পের প্রথমিক বিদ্যালয় তারিখ: ২০.০৬.২০১৭

ফান্ডিং কর্মসূচি : মো' রতন মুন্ডা

সম্মেলনের নাম : মো' আকরম হোসেন

নোট গ্রহণকারীর নাম :

তত্ত্বাবধায়কের নাম :

সাক্ষাৎকারের সময় : শুরু: ০১/১৫ শেষ: ০৩/১০

গবেষণা পরিচালনা:

বিআইএসআর কনসালট্যান্টস লিমিটেড

হাসিনা ডি-প্যালেস, এ্যাপার্টমেন্ট #৬/বি, বাসা # ৬/১৪

রুক-এ, লালমাটিয়া, ঢাকা-১২০৭, বাংলাদেশ।

ফোন: +৮৮-০২-৮১০০৬৫৮; মোবাইল নং: ০১৭১১-০৭১০৫৩

ইমেইল: bisr@agnionline.com; ওয়েবসাইট: www.bisrbd.com

মে, ২০১৭

পৃষ্ঠা ১/২







“বহুমুখী দুর্যোগ আশ্রয়/শেলটার প্রকল্পের (MDSP) বেসলাইন সমীক্ষা”

ফোকাস দল আলোচনা (এফজিডি)

[অংশগ্রহণকারী: স্থানীয় পরিবারের প্রতিনিধি, কমিউনিটি নেতা, গণাধিপতির মালিক, মহিলা মেমবার অথবা প্রতিনিধি, স্কুল শিক্ষক, ছাত্রদের অভিভাবক ২জন, ৪র্থ ও ৫ম শ্রেনির ২ জন বেশি বয়সি ছাত্র, ইমাম, মুয়াজ্জিন]

উপস্থিতি

পাইডলাইন আইডি: 06

ক্রম নং	অংশগ্রহণকারীর নাম	লিঙ্গ পুরুষ নারী	বয়স	পেশা	মোবাইল নং	স্বাক্ষর
১.	শাহী (মা: মুহম্মদ হুসেইন)	✓	70	হুসেইন	01843038242	মোহাম্মদ হুসেইন
২.	মা: ফারুক হোসেন	✓	52	কিছুকিছু	01720455618	ফারুক হোসেন
৩.	জেনা বেগম আফজল	✓	60	হুসেইন	01715386601	জেনা বেগম
৪.	সাহিদা আকতার		26	হুসেইন	01872260763	আফজল
৫.	সাহিদা আফজল	✓	45	হুসেইন	01812549860	সাহিদা আফজল
৬.	বাবি বেগম সিদ্দিকী	✓	83	হুসেইন	01831919218	বাবি বেগম
৭.	মা: সানা (ফতেহা)	✓	44	হুসেইন	01843452876	মা: সানা
৮.	বিবি হুসেইন		12	হুসেইন	01827982135	আফজল
৯.	মা: হুমায়ুন হোসেন	✓	12	হুসেইন	01869873076	হুমায়ুন
১০.	মা: সাহেদা আফজল	✓	65	হুসেইন	01827232661	মা: সাহেদা
১১.	মা: মুহম্মদ হুসেইন	✓	56	হুসেইন	01814150064	মুহম্মদ হুসেইন
১২.	বিবি (মা) আফজল		40	হুসেইন	01827232661	বিবি আফজল
১৩.	মা: সাহিদা আফজল	✓	57	হুসেইন	01876580026	মা: সাহিদা

স্থান : পাকিস্তান ন্যাশনাল স্কুল, পানচান্দা, জিলা: ২১-০৫-২০১৭
২৩-২৪ ব্রহ্মপুত্র, গুয়াহাটি, অসম
সভাপতির নাম : মা: ফারুক হোসেন
নেট গ্রহণকারীর নাম : মা: বাকিউন ইমাম
ভক্তাবধায়কের নাম :
সাক্ষাৎকারের সময় : শুরু: 10:05 শেষ: 11:55

গবেষণা পরিচালনায়:
বিসাইএসআর কনসালট্যান্টস লিমিটেড
হাসিনা ডি-প্যাসেস, এ্যাপার্টমেন্ট #৬/বি, বাসা # ৬/১৪
রুক-এ, লালমাটিয়া, ঢাকা-১২০৭, বাংলাদেশ।
ফোন: +৮৮-০২-৮১০০৬৫৮; মোবাইল নং: ০১৭১১-০৭১০৫৩
ইমেইল: bisr@agnionline.com; ওয়েবসাইট: www.bisrbd.com

মে, ২০১৭



“বহুমুখী দুর্যোগ আশ্রয়/ শেলটার প্রকল্পের (MDSP) বেসলাইন সমীক্ষা”

ফোকাস দল আলোচনা (এফজিডি)

[অংশগ্রহণকারী: ঋকিপূর্ণ পরিবারের প্রতিনিধি, কমিউনিটি নেতা, গবাদি পশুর মালিক, মহিলা মেমবার অথবা প্রতিনিধি, স্কুল শিক্ষক, ছাত্রদের অভিভাবক ২জন, ৪র্থ ও ৫ম শ্রেণির ২ জন বেশি বয়সি ছাত্র, ইমাম, মুয়াজ্জিন]

উপস্থিতি

গাইডলাইন আইডি: ০৮

ক্রম নং	অংশগ্রহণকারীর নাম	লিঙ্গ		বয়স	পেশা	মোবাইল নং	স্বাক্ষর
		পুরুষ	নারী				
১	মো: রফিকুল্লাহ	✓		৫৪	চাষ	০১৭১২৫৭৭৮৭	মো: রফিকুল্লাহ
২	মো: মোহাম্মদ ইয়াসিন		✓	৫১	কিষ্কিন্দার	০১৭১৬৫৬৮৪৮০	মো: মোহাম্মদ ইয়াসিন
৩	মো: মোহাম্মদ ইয়াসিন	✓		৩৪	চাষ	০১৭১০২৪৮৪৪৭	মো: মোহাম্মদ ইয়াসিন
৪	মো: মোহাম্মদ ইয়াসিন	✓		৬২	চাষ	০১৭১৬০৩২২২৭	মো: মোহাম্মদ ইয়াসিন
৫	মো: মোহাম্মদ ইয়াসিন		✓	১০	ছাত্র	০১৮৬০১৭০৬০৪	মো: মোহাম্মদ ইয়াসিন
৬	মো: হাতিবুর রহমান	✓		১০	ছাত্র	০১৭১৫৫৪০১৫৭	মো: হাতিবুর রহমান
৭	মো: হাতিবুর রহমান	✓		৬৫	চাষ	০১৭১৬৩৩৮৫৮৩	মো: হাতিবুর রহমান
৮	মো: হাতিবুর রহমান		✓	২৭	ছাত্র	০১৭২৫৫৪০১৫৭	মো: হাতিবুর রহমান
৯	মো: হাতিবুর রহমান		✓	৪৬	চাষ	০১৭০৮৫২১৬৩৭	মো: হাতিবুর রহমান
১০	মো: মোহাম্মদ ইয়াসিন	✓		২৩	ছাত্র	০১৭১২৫৭৭৮৭	মো: মোহাম্মদ ইয়াসিন
১১	মো: মোহাম্মদ ইয়াসিন	✓		৫৫	চাষ	০১৭২০৬০৭৭৬৭	মো: মোহাম্মদ ইয়াসিন
১২	মো: মোহাম্মদ ইয়াসিন		✓	৩৩	ছাত্র	০১৭১৭২৮৮৭১৫	মো: মোহাম্মদ ইয়াসিন

স্থান : পাকিস্তান (স্বতন্ত্র) সরকারী প্রাথমিক বিদ্যালয় তারিখ: ২২/০৫/২০১৭

সভাপতির নাম : মো: মোহাম্মদ ইয়াসিন

নোটি গ্রহণকারীর নাম : মো: রফিকুল্লাহ ইয়াসিন

তত্ত্বাবধায়কের নাম : _____

সাক্ষাৎকারের সময় : শুরু: ১১:০৫ শেষ: ১২:৪৫

গবেষণা পরিচালনা:
বিআইএসআর কনসালট্যান্টস লিমিটেড

হাসিনা ডি-প্যালেস, এ্যাপার্টমেন্ট #৬/বি, বালু # ৬/১৪

ব্লক-এ, লালমাটিয়া, ঢাকা-১২০৭, বাংলাদেশ।

ফোন: +৮৮-০২-৮১০০৬৫৮; মোবাইল নং: ০১৭১১-০৭১০৫৩

ইমেইল: bisr@agnionline.com; ওয়েবসাইট: www.bisrbd.com

মে, ২০১৭

পৃষ্ঠা ১/২



স্বচ্ছতা কান্ড (বিস)



“বহুমুখী দুর্যোগ আশ্রয়/শেলটার প্রকল্পের (MDSP) বেসলাইন সমীক্ষা”

ফোকাস দল আলোচনা (এফজিডি)

[অংশগ্রহণকারী: স্বত্বপূর্ণ পরিবারের প্রতিনিধি, কমিউনিটি নেতা, গণাধিপতির মালিক, মহিলা মেমবার অথবা প্রতিনিধি, স্কুল শিক্ষক, ছাত্রদের অভিভাবক ২জন, ৪র্থ ও ৫ম শ্রেণির ২ জন বেশি বয়সি ছাত্র, ইমাম, মুয়াজ্জিদ]

উপস্থিতি

গাইডলাইন আইডি: ০৪

ক্রম নং	অংশগ্রহণকারীর নাম	লিঙ্গ		বয়স	পেশা	মোবাইল নং	স্বাক্ষর
		পুরুষ	নারী				
১.	শ্রী: মো: মাকসুদ হাভাব	✓		৬১	কৃষি	০১৭৭৫০৫৪৫২	শ্রী: মাকসুদ হাভাব
২.	শ্রী: কামাল হোসেন	✓		৭২	কৃষক	০১৭১২৪৪৭৪৫১	শ্রী: কামাল হোসেন
৩.	শ্রী: আবুল কালাম	✓		৬০	কৃষক	০১৭১৭৬২৫৫৪৫৪	শ্রী: আবুল কালাম
৪.	শ্রী: আবুল হোসেন	✓		৫০	কৃষক	০১৭৭৭৫৪৪৩৪৪	শ্রী: আবুল হোসেন
৫.	শ্রী: বকুল মিত্র	✓		৫১	কৃষি	০১৭৬৭০৬১০৫২	শ্রী: বকুল মিত্র
৬.	শ্রী: আবুল কালাম	✓		৫৭	কৃষক	০১৭১৪৭২২২৬	শ্রী: আবুল কালাম
৭.	শ্রী: ছিট্ট মিত্র	✓		৫৫	কৃষি	০১৭৭৫০৫৪৫২	শ্রী: ছিট্ট মিত্র
৮.	শ্রী: মোঃ মাকসুদ		✓	১৩	ছাত্রী	০১৭৪৭৭৫১৩৫০	শ্রী: মোঃ মাকসুদ
৯.	শ্রী: মোঃ হোসেন	✓		১০	ছাত্র	০১৮৬২১০৫৫১৭	শ্রী: মোঃ হোসেন
১০.	শ্রী: মোঃ মাকসুদ		✓	২৭	ছাত্রী	০১৭৭৭৫১৭৭৪৭	শ্রী: মোঃ মাকসুদ
১১.	শ্রী: মোঃ মাকসুদ		✓	৫০	ছাত্রী	০১৭৫৭১৭৭৭৭	শ্রী: মোঃ মাকসুদ
১২.	শ্রী: মোঃ মাকসুদ	✓		৩০	কৃষক	০১৭৭৪১৬৭৫১০	শ্রী: মোঃ মাকসুদ

স্থান : স্বচ্ছতা কান্ড আশ্রয়/শেলটার প্রকল্পের প্রাথমিক বিদ্যালয় তারিখ: ২৫.০৫.২০১৭

সঞ্চালকের নাম : শ্রী: মোঃ মাকসুদ (সিএম)

নোট গ্রহণকারীর নাম : শ্রী: মোঃ মাকসুদ (সিএম)

তত্ত্বাবধায়কের নাম :

সাক্ষাৎকারের সময় : তারিখ: ১২.০১ মে: ০১.০৫

গবেষণা পরিচালনায়:
বিসিআইএসআর কনসালট্যান্টস লিমিটেড

হাসিনা ডি-প্যালেস, এ্যাপার্টমেন্ট #৬/বি, বাসা # ৬/১৪

ব্লক-এ, লালমাটিয়া, ঢাকা-১২০৭, বাংলাদেশ।

ফোন: +৮৮-০২-৮১০০৬৫৮; মোবাইল নং: ০১৭১১-০৭১০৫৩

ইমেইল: bisr@agnionline.com; ওয়েবসাইট: www.bisrbd.com

মে, ২০১৭

পৃষ্ঠা ১/২



“বহুমুখী দুর্যোগ আশ্রয়/ শেলটার প্রকল্পের (MDSP) বেসলাইন সমীক্ষা”

ফোকাস দল আলোচনা (এফজিডি)

[অংশগ্রহণকারী: স্থানীয় পরিবারের প্রতিনিধি, কমিউনিটি নেতা, গণ্যমান্য পুত্র মালিক, মহিলা মেমবার অথবা প্রতিনিধি, স্কুল শিক্ষক, ছাত্রদের অভিভাবক ২জন, ৪র্থ ও ৫ম শেনির ২ জন বেশি বয়সি ছাত্র, ইমাম, মুয়াজ্জিদ]

উপস্থিতি

গাইডলাইন আইডি: ০৭

ক্রম নং	অংশগ্রহণকারীর নাম	লিঙ্গ		বয়স	পেশা	মোবাইল নং	স্বাক্ষর
		পুরুষ	নারী				
১	মো: মোকস্তুবুর রহমান	✓		৩৪	কিছুকি	০১৭২৩২৫৫৬৮৭	বসন্তজান্না
২	মো: মোহাম্মদ	✓		৩০	চাকুরী	০১৭৫৫২৭৫৮৭২	মো: মোহাম্মদ
৩	মো: জামাল আলী	✓		৪৫	চাকুরী	০১৭৫০৫১২৬৫৭	মো: জামাল
৪	মো: মোহাম্মদ হোসেন	✓		৪০	চাকুরী	০১৭৫১৬২৫৩১৬	মো: মোহাম্মদ হোসেন
৫	মো: মোহাম্মদ		✓	৩২	চাকুরী	০১৭২৭৭৬৬৬৫৫	মো: মোহাম্মদ
৬	মো: মোহাম্মদ		✓	৩৫	চাকুরী	০১৭২৫০০৬৩৭৩	মো: মোহাম্মদ
৭	মো: মোহাম্মদ	✓		১০	ছাত্র	০১৭৩৪১০৮৭৩৭	মো: মোহাম্মদ
৮	মো: মোহাম্মদ		✓	১০	ছাত্র	০১৭২৩২৫৫৬৮৭	মো: মোহাম্মদ
৯	মো: মোহাম্মদ		✓	৩৫	ছাত্র	০১৭১৭৭৩৬৬৫০	মো: মোহাম্মদ
১০	মো: মোহাম্মদ			৪৫	চাকুরী	০১৭৩২২৭৫৭৫২	মো: মোহাম্মদ
১১	মো: মোহাম্মদ			২৪	চাকুরী	০১৭৩৭৫০৭৭৮৫	মো: মোহাম্মদ
১২	মো: মোহাম্মদ		✓	৩৬	ছাত্র	০১৭৩৪১০৮৭৩৭	মো: মোহাম্মদ

স্থান : মোহাম্মদ আলী প্রাথমিক বিদ্যালয় তারিখ: ২৬.০৫.২০১৭

সঞ্চালকের নাম : মো: মোহাম্মদ হোসেন

নোট গ্রহণকারীর নাম : মো: মোহাম্মদ হোসেন

অভিভাবকের নাম :

সাক্ষাৎকারের সময় : শুরু: শেষ:

গবেষণা পরিচালনা: বিআইএসআর কনসালট্যান্টস লিমিটেড

হাসিনা ডি-প্যালেস, এ্যাপার্টমেন্ট #৬/বি, বাসা # ৬/১৪

ব্লক-এ, লালমাটিয়া, ঢাকা-১২০৭, বাংলাদেশ।

ফোন: +৮৮-০২-৮১০০৬৫৮; মোবাইল নং: ০১৭১১-০৭১০৫৩



ইমেইল: bisr@agnionline.com; ওয়েবসাইট: www.bisrbd.com

মে, ২০১৭

পৃষ্ঠা ১/২



৬৪ (হোয়াইল) ৬৫



“বহুমুখী দুর্যোগ আশ্রয়” শেপটার প্রকল্পের (MDSP) বেসলাইন সমীক্ষা”

ফোকা: ৭ আলোচনা (এফজিডি)

প্রকল্প পরিচালনা পরিষদ প্রতিনিধি, নিম্ন নিউ নেভা, গরীব পণ্ডার মালিক, মহিলা মেমবার অথবা প্রতিনিধি, স্থানীয় শিক্ষক,
ইউজেন্ডা বা উজানক ২জন, ০৫০০ এর বেশির ২ জন বেশি ব্যক্তি ছাত্র, ইমাম, মুয়াজ্জিদ]

উপস্থিতি

গাইডলাইন আইডি: 10

ক্রম নং	অংশগ্রহণকারীর নাম	লিঙ্গ		বয়স	পেশা	মোবাইল নং	স্বাক্ষর
		পুরুষ	নারী				
১	মো: বদিরুল ইসলাম			৫০	প্রশিক্ষক	০১৭১৭১৫৫২১	
২	মো: তকরিরুল ইসলাম			৫০	ব্যক্তি	০১৭১৬৬৭৪২১১	
৩	শিউলি বেগম			৪২	শ্রমিক		
৪	সাহাবুল হোসেন			৪০	"	০১৩১৩৪৭৬৪২৪	
৫	বিনা মন্ডল			৩৫	"		
৬	মো: আনিসা হোসেন			১১	ছাত্র	০১৭৬১৭৭৭৭৭৭	
৭	আদ্য, সুমি হোসেন			১০	ছাত্র	০	
৮	এম এম জাকির হোসেন			৪৭	ব্যক্তি	০১৭২৫৪৫০৭৫৪	
৯	কোম আরু বকুর মিলি			৪৫	"	০১৭২৭৬৩৬৫১০	
১০	মো: জুমন			৩০	ব্যক্তি		
১১							
১২							

স্থান : ৬৪ (হোয়াইল) সরকারি প্রাথমিক বিদ্যালয়, তারিখ: ২৭.০৫.২০১৭.

সকলকের নাম : মো: বদিরুল ইসলাম

নোট গ্রহণকারীর নাম : মো: আকবর হোসেন

উদ্ভাবনকারীর নাম : বদিরুল

সাক্ষ্যকারীর সময় : শুরু: শেষ:

গবেষণা প. বৈজ্ঞানিক:
বিসিআইএস বার কমসালট্যান্টস লিমিটেড

হা: ৭ ডি-প্যালেস, এ্যাপার্টমেন্ট #৬/বি, বাসা # ৬/১৪

ইউ-১, ৮, পলমাডিয়া, ঢাকা-১২০৭, বাংলাদেশ।

ফোন: ৮৮৮-৮২-৮১০০৬৫৮; মোবাইল নং: ০১৭১১-০৭১০৫৩



ইমেইল: bisr@agnionline.com; ওয়েবসাইট: www.bisrhd.com

মে, ২০১৭

পৃষ্ঠা ১/২



বৈজ্ঞানিক



“বহুমুখী দুর্যোগ আশ্রয়/শেলটার প্রকল্পের (MDSP) বেসলাইন সমীক্ষা”

ফোকাস দল আলোচনা (এফজিডি)

[অংশগ্রহণকারী: স্থানীয় পরিবারের প্রতিনিধি, কমিউনিটি নেতা, গণাধিপতির মালিক, মহিলা মেমবার অথবা প্রতিনিধি, স্কুল শিক্ষক, ছাত্রদের অভিভাবক ২জন, ৪র্থ ও ৫ম শ্রেনির ২ জন বেশি বয়সি ছাত্র, ইমাম, মুয়াজ্জিন]

উপস্থিতি

পাইডলাইন আইডি: 11

ক্রম নং	অংশগ্রহণকারীর নাম	লিঙ্গ পুরুষ/মহিলা	বয়স	পেশা	মোবাইল নং	স্বাক্ষর
১	মো: আব্বাসুল হক	✓	31	কৃষক	01714668128	আব্বাস
২	মোহাম্মদ আলম	✓	32	সহকারী	01717306321	আব্বাস
৩	কোনেস হাদদা	✓	34	কৃষক	01913606030	আব্বাস
৪	মোহা: বিজি (মহিলা)	✓	35	সহকারী	01785690377	আব্বাস
৫	মোহা: মোহাম্মদ হোসেন	✓	50	সহকারী	01718426624	আব্বাস
৬	মোহা: ক্রিস্টিনা (মহিলা)	✓	26	সহকারী	01777225581	আব্বাস
৭	মো: আব্বাসুল হক	✓	10	ছাত্র	01779141629	আব্বাস
৮	মোহা: মোহাম্মদ হাদদা	✓	11	ছাত্র	01714668128	আব্বাস
৯	মোহা: মোহাম্মদ হাদদা	✓	35	সহকারী	01714700736	আব্বাস
১০	মো: কানুন হাদদা	✓	52	কৃষক	01779714382	আব্বাস
১১	মো: মোলি আনোয়ার	✓	54	কৃষি	01759070982	আব্বাস
১২	মো: ইব্রাহিম	✓	24	ইমাম	01748186351	আব্বাস

স্থান: ২২নং চব্বজাহাঙ্গুর সরকারী প্রাথমিক বিদ্যালয় তারিখ: ২৪.০৬.২০১৭

সংগঠিত: মোহা: মোহাম্মদ হাদদা

নেট গ্রহণকারীর নাম: মোহা: আব্বাসুল হক

অভিভাবকের নাম: মোহা: আব্বাসুল হক

সাক্ষাৎকারের সময়: : শুরু: ০৩.০২ শেষ: ০৫.০৫

পরিচালনা: **বিআইএসআর কনসালট্যান্টস লিমিটেড**

হাটিনা ডি.প্যালেস, এ্যাপার্টমেন্ট #৬/বি, বাসা # ৬/১৪

ব্লক-এ, লালমাটিয়া, ঢাকা-১২০৭, বাংলাদেশ।

ফোন: +৮৮-০২-৮১০০৬৫৮; মোবাইল নং: ০১৭১১-০৭১০৫৩

ইমেইল: bisr@agnionline.com; ওয়েবসাইট: www.bisrbd.com

মে, ২০১৭





“বহুমুখী দুর্যোগ আশ্রয়/শেলটার প্রকল্পের (MDSP) বেসলাইন সমীক্ষা”

ফোকাস দল আলোচনা (এফজিডি)

[অংশগ্রহণকারী: স্থানীয় পরিবারের প্রতিনিধি, কমিউনিটি নেতা, গণাধিপতির মালিক, মহিলা মেমবার অথবা প্রতিনিধি, স্কুল শিক্ষক, ছাত্রদের অভিভাবক ২জন, ৪র্থ ও ৫ম শ্রেণির ২ জন বেশি বয়সি ছাত্র, ইমাম, মুয়াজ্জিন]

উপস্থিতি

গাইডলাইন আইডি: 13

ক্রম নং	অংশগ্রহণকারীর নাম	লিঙ্গ		বয়স	পেশা	মোবাইল নং	স্বাক্ষর
		পুরুষ	নারী				
১.	কাজী মোহাম্মদুল হক	✓		৫৭	কৃষক	০১৭১৬২০৩০৬৮	শে.কাজী হুসাইন
২.	কাজী মদনুল আলম	✓		২৭	কৃষক	০১৭৭০৩৫৭৭৭৫	কাজী মোহাম্মদ
৩.	মো: জামিল উদ্দিন হাওলাদার	✓		৩৭	কৃষক	০১৭২৫৭০৫১১৩	হাওলাদার
৪.	মো: লুৎফুল আলম	✓		৬৫	কৃষক	০১৭২৫৭০৫১১৩	মো: লুৎফুল
৫.	মোহাম্মদ আলী হুসাইন	✓		৫০	ইমাম	০১৭৪০৮৭৫২১৫	ইমাম
৬.	মো: মনজুর হুসাইন	✓		৫৫	কৃষক	০১৭২৮০৬৮৫২৩	মনজুর
৭.	মোহা: সুবোধা খাতুন		✓	১১	ছাত্রী	Re-০১৭৭০৩৫৭৭৭৫	সুবোধা
৮.	মো: হাদিসা খাতুন	✓		১১	ছাত্রী	Re-০১৭৭০৩৫৭৭৭৫	মো: হাদিসা খাতুন
৯.	মোহা: সুবোধা		✓	৩০	ছাত্রী	Re-০১৭১৬২০৩০৬৮	সুবোধা
১০.	মোহা: আমিনা বেগম		✓	২৫	ছাত্রী	০১৭৮১৭৫৭৮০৫	মোহা: আমিনা
১১.	মোহা: কিব্রিয়া বেগম		✓	৩২	ছাত্রী	০১৭০৩৮৮৭৫৫৫	মোহা: কিব্রিয়া
১২.	মোহা: বিনা বেগম		✓	৩৫	ছাত্রী	০১৮৫৬০৭৭৫৫৩	বিনা

স্থান : ১৩৭ নং কামালিকা পুরা ১০০০ নং পল্লী পরিষদে তারিখ: ৩১.০৫.২০১৭
 সভাপতির নাম : মো: মোকাম্ম হোসেন
 নোট গ্রহণকারীর নাম : মো: হাদিসা হুসাইন
 তত্ত্বাবধায়কের নাম :
 সাফাফাকারের সময় : শুরু: ২:০৫ শেষ: ৩:১০

গবেষণা পরিচালনায়:
বিআইএসআর কনসালট্যান্টস লিমিটেড

হাঙ্গিনা ডি-প্যালেস, এ্যাপার্টমেন্ট #৬/বি, বাসা # ৬/১৪
 ফোন-এ, লালমাটিয়া, ঢাকা-১২০৭, বাংলাদেশ।
 ফোন: +৮৮-০২-৮১০০৬৫৮; মোবাইল নং: ০১৭১১-০৭১০৫৩
 ইমেইল: bisr@agnionline.com; ওয়েবসাইট: www.bisrbd.com

মে, ২০১৭

পৃষ্ঠা ১/২

Findings of the Focus Group Discussions (FGD)

Issue	Question	District/Upazila	Response
Disaster type	What type/types of disaster faced by the people in this area	Cox's Bazar/Sadar	Flood, cyclone, tidal surge, Nor-wester and water logging are the disasters the people of this area faced
		Chittagong: Anowara	Cyclone, tidal surge, water logging, salinity, Nor- western, heavy rain are the disaster the people of this area face.
		Potiya	cyclone, tidal surge, Nor- western and water logging are the disasters the people of this area face
		Sitakunda	Landslide, cyclone, earthquake and thunderstorm are the disaster the people of this area face.
		Feni/Sadar	Cyclone, water logging, excessive rain and earthquake are the disaster the people of this area face
		Noakhali/Begumganj	Cyclone/Tornado, water logging, thunderstorm, earthquake and drought are the disaster the people of this area face.
		Lakshmipur/Sadar	Flood, cyclone, water logging, Nor-wester, excessive rain, drought and earthquake are the disaster the people of this area face
		Bhola/Sadar	Tidal surge, cyclone, water logging and thunderstorm are the disaster the people of this area face.
Disaster type	What type/types of disaster faced by the people in this area	Daulatkhan	Cyclone, tidal surge, thunderstorm and water logging are the disaster the people of this are face.
		Barisal/Sadar	River erosion, cyclone, flood, tidal surge, excessive rain and thunderstorm are the disaster the people of this area face.
Taking shelter during disaster	Where the people of this area take shelter during	Babuganj	Flood, tidal surge, cyclone and Nor-wester and excessive rain are the disaster the people of this area face.
		Pirojpur/Nesarabad	Flood, cyclone, tidal surge, Nor-wester, water logging and thunderstorm are the disasters the people of this area faced
		Patuakhali/Sadar	Cyclone, tidal surge, water logging, flood and heavy rain are the disaster the people of this area face.
		Cox's Bazar	The people take shelter in Madrasa or school, embankment, on high land and relative house.

Issue	Question	District/Upazila	Response
	disaster	Chittagong: Anowara	The people take shelter in local Boromain primary school cum shelter. But this shelter cannot accommodate all vulnerable people. It can hardly accommodate 1000-1200 people with no arrangement of keeping livestock and separate toilet for women.
		Potiya	
		Sitakunda	The people take shelter in local primary school and relative house during disaster Here the people take shelter with their cattle on some high land, in local primary school or relative house during disaster.
		Feni/Sadar	The people of this area take shelter in local primary and high school and relative house during disaster.
		Noakhali/Begumganj	The people keep their cattle on some high land and they take shelter in neighbor or relative house and Madrasha or even Mosque.
		Lakshmipur/Sadar	The people take shelter in local school, relative house and embankment with cattle.
Taking shelter during disaster	Where the people of this area take shelter during disaster	Bhola/Sadar	The people of this area take shelter on high land, relative or neighbor house and Mosque
		Daulatkhan	The people take shelter in existing school cum shelter, local hospital and high school.
		Barisal/Sadar	The people take shelter in local primary and high school and relative house. But no place to keep their cattle at school and relative house
		Babuganj	The people take shelter on embankment with cattle, in local primary and relative house and even in mosque. But no place to keep their cattle at school and relative house
		Pirojpur/Nesarabad	The people take shelter in temple, local primary school and relative house
		Patuakhali/Sadar	The people take shelter in local high school and relative or neighbour house and even in mosque.

Issue	Question	District/Upazila	Response
Access road to shelter	Whether the access road to shelter remain above water during flood, what is the level of flood water, what is the duration of water logging and how long it take to drain flood water by itself	Cox's Bazar	The access road to shelter goes 6 to 7 feet under water during severe flood, (flood water level not answered), water logging remain for 15 to 20 days and to drain flood water it takes 20 to 25 days.
		Chittagong: Anowara	The access road to shelter goes under water during flood and tidal surge, flood water level is approximately 4 feet, water logging as a result of tidal surge and flood lasts for 10 to 15 days and it take 15 to 20 days to drain out flood water.
		Potiya	
		Sitakunda	<p>The access road to shelter goes under water during flood, the flood water level 5 to 6 feet, the water logging last for 30 days and to drain out water it take 30 to 40 days</p> <p>The access road to shelter remain above water during flood but it become muddy when it rain and it creates difficulties for school children to go to school. The water logging last for 2 to 3 hours and then it drain out by itself.</p>
		Feni/Sadar	The access road goes 2 to 3 feet under water during flood, the flood water level also 2 to 3 feet, the water logging lasts for 5 to 7 days and it takes 10 to 15 days to drain out the flood water.
Access road to shelter	Whether the access road to shelter remain above water during flood, what is the level of flood water, what is the duration of water logging and how long it take to drain flood water by itself	Noakhali/Begumganj	The access road goes under water during flood, the flood water level is 3 to 4 feet, the water logging lasts for 4 to 5 months and it takes 1 to 2 month to drain out the flood water.
		Lakshmipur/Sadar	The access road goes under water during flood, the flood water level is 4 feet, the water logging lasts for 15 to one month and it takes 1 to 2 month to drain out the flood water.
		Bhola/Sadar	<p>The access road goes under water during flood, the flood water level also 4 to 5 feet, the water logging lasts for 4 to 5 months and it takes 1 to 2 month to drain out the flood water.</p> <p>The access road goes under water during flood, the flood water level also 2 to 3 feet, the water logging lasts for 10 to 12 days and it takes 20 to 30 days to drain out the flood water completely from cultivated land.</p>
		Daulatkhan	

Issue	Question	District/Upazila	Response
		Barisal/Sadar	The access road goes 2 to 3 feet under water during flood, the flood water level also 2 to 3 feet, the water logging lasts for 15 to 20 days and it takes 2 months to drain out the flood water completely.
		Babuganj	The access road goes under water during flood, the flood water level also 3 to 4 feet, the water logging lasts for 10 to 15 days and it takes 2 to 3 month to drain out the flood water completely from all area.
		Pirojpur/Nesarabad	The access road goes under water during flood, the flood water level also 1.5 to 2 feet, the water logging lasts for 15 to 20 days and it takes 20 days to drain out the flood water.
		Patuakhali	The access road goes under water during flood, the flood water level also 2 to 3 feet, the water logging lasts for 15 to 20 days and it takes 40 to 50 days to drain out the flood water.
Time to reach shelter	What is the minimum and maximum time to reach shelter	Cox's Bazar	Minimum 15 minutes and maximum one hour.
		Chittagong: Anowara	Minimum 10 minutes and maximum 60 minutes
		Potiya	Minimum 10 minutes and maximum 40 minutes
		Sitakunda	Minimum 10 minutes and maximum 60 minutes
		Feni	Minimum 10 minutes and maximum 50 minutes
		Noakhali/Begumganj	Minimum 10 to 15 minutes and maximum 50 to 60 minutes
		Lakshmipur/Sadar	Minimum 20 minutes and maximum 50 to 60 minutes
		Bhola/Sadar	Minimum 10 to 15 minutes and maximum 50 to 60 minutes.
		Daulatkhan	Minimum 10 minutes and maximum 40 minutes
		Barisal/Sadar	Minimum 10 minutes and maximum 45 minutes
		Babuganj	Minimum 10 minutes and maximum 40 45 minutes
		Pirojpur/Nesarabad	Minimum 10 minutes and maximum 40 minutes
		Patuakhali	Minimum 10 to 15 minutes and maximum 40 to 50 minutes
Capacity of shelter for	How many women and children can	Cox's Bazar	Maximum 2000 women and children

Issue	Question	District/Upazila	Response
women and children accomodation	use the existing shelter	Chittagong/Anowara	400 to 500 women and children
		Potiya	1200 to 1500 women and children
		Sitakunda	1200 to 1500 women and children
		Feni	200 to 300 women and children
		Noakhali	400 to 500 women and children
		Lakshmipur	400 to 500 women and children
Capacity of existing shelter for women and children	How many women and children can use the existing shelter(any type of shelter house/school/shelter building)	Bhola/Sadar	Maximum 700 women and children
		Daulatkhan	1200 women and children
		Barisal/Sadar	400 to 500 women and children
		Babuganj	300 to 400 women and children
		Pirojpur	100 to 150 women and children
		Patuakhali	1000 to 1200 women and children
Communication with shelter(school) through access road	Whether the access road made arrangement for communication with shelter	Cox's Bazar	Existing access road to school/shelter goes under water during rainy season and temporarily communication with school/shelter is disrupted
		Chittagong/Anowara	Existing access road to school/shelter is partially damaged in some places but established communication with school/shelter
		Potiya	Existing access road goes under water if there is flood and at that time communication with school/shelter disrupted. In normal time there is communication through access road.
		Sitakunda	Existing access road to school/shelter is a mud road build by the local people. Although it become muddy during rain but established communication with school/shelter.
Communication with shelter(school) through access road	Whether the access road made arrangement for communication with shelter	Feni	Existing access road is a mud road and goes under water if there is flood and at that time communication with school/shelter disrupted. In normal time there is communication through access road
		Noakhali/Begumganj	Existing access road established communication with school/shelter
		Lakshmipur/Sadar	Existing access road established communication with school/shelter
		Bhola/Sadar	Existing access road established communication with school/shelter, but it is narrow and partially damaged.
		Daulatkhan	

Issue	Question	District/Upazila	Response
			Existing access road established communication with school/shelter.
		Barisal/Sadar	Existing access road is brick soled and partially damaged but established communication with school/shelter.
		Babuganj	Existing access road is partially damaged but established communication with school/shelter.
		Pirojpur/Nesarabad	Existing access road is partially damaged but established communication with school/shelter.
		Patuakhali/Sadar	Existing access road to school/shelter goes under water during rainy season and temporarily communication with school/shelter is disrupted
Perception on access road	Please provide your perception on access road	Cox's Bazar/Sadar	Existing access road should be made 5 to 6 feet high and paved
		Chittagong/Anowara	Existing access road should be made more 4 feet high and paved
		Potiya	Existing access road should be made 5 to 6 feet high and paved
		Sitakunda	Existing access road should be made one and half kilometer in length and 5 to 6 feet high and paved
		Feni/Sadar	Existing access road is a mud road. It should be made paved and 2 to 3 feet high.
Perception on access road	Please provide your perception on access road	Noakhali/Begumganj	Existing access road is partially damaged. It should be made 4 to 5 feet high and paved
		Lakshmipur Sadar	Existing access road is a mud road. It should be paved and made more 5 feet high. There is connecting road with access road. A culvert should be build on this road, so that people can use the access road easily.
		Bhola/Sadar	Existing access road is to be paved and made more 4-5 feet high and 7-8 feet wide .
		Daulatkhan	Existing access road is a mud road and should be paved and made more 4-5 feet high.
		Barisal/Sadar	Existing access road goes 2 to 3 feet under water during flood. It should be made 4 feet high and paved.
		Babuganj	Existing access road is a mud road. Pilling should be done on one side

Issue	Question	District/Upazila	Response
			of the road to protect it from damage during rainy season. It should be made 4 feet high and paved
		Pirojpur	Existing access road should be made 2 feet high and paved. A culvert is to be constructed on canal passing through this road to make the road more accessible to shelter/school.
		aotuakhali	Existing access road should be made 3 to 4 feet high and 7 to 8 feet wide and paved.
Plantation around shelter	Whether there is opportunity to make plantation around the shelter	Cox's Bazar	There is opportunity to plant timber trees by the side of access road and fruit trees by the side and in front of shelter
		Chittagong/Anowara	There is opportunity to plant fruit and timber trees by the side of access road and shelter
		Potiyal itakunda	There is opportunity to plant timber trees around the shelter and by the side of the access road There is hardly any opportunity for plantation. But some medicinal and fruit trees may be planted on boundary of shelter.
Plantation around shelter	Whether there is opportunity to make plantation around the shelter	Cox's Bazar	There is opportunity to plant timber trees by the side of access road and fruit trees by the side and in front of shelter
		Chittagong/Anowara	There is opportunity to plant fruit and timber trees by the side of access road and shelter
		Potiyal	There is opportunity to plant timber trees around the shelter and by the side of the access road
		Sitakunda	There is hardly any opportunity for plantation. But some medicinal and fruit trees may be planted on boundary of shelter.
		Feni/Sadar	There is opportunity to plant fruit and timber tree around the shelter
		Noakhali/Begumganj	Fruit and timber tree may be planted on two sides of access road and around the shelter building.
		Lakshmipur/Sadar	Fruit and timber tree and medicinal plant should be planted in rows in front of and around the shelter.
		Bhola/Sadar Daulatkhan	There is limited scope for plantation. Still coconut, betel nut and timber tree may be planted in rows in front of shelter. Timber tree may be planted around the shelter
		Barisal /Sadar	There are opportunity to plant fruit and timber tree around the shelter

Issue	Question	District/Upazila	Response
		Babuganj	Coconut, betel nut, fruit and timber trees may be planted in a limited space around the shelter in rows
		Pirojpur/Nesarabad	There is scope to plant fruit and timber trees around the shelter
		Patuakhali/Sadar	There is limited scope for plantation. Coconut, timber and fruit trees may be planted in a small space in front and around the shelter
Land of Access road	Whether the land of access road donated, acquired or exchanged	Cox's Bazar	Existing access road is a public road. Donation, acquire or exchange was not needed.
		Chittagong/Anowara	It is a public road. Nobody has to donate the land for the road.
		Potiyal	Existing access road is a public road. Donation, acquire or exchange was not needed.
		Sitakunda	The road is a public road. Donation, exchange or acquire was not required
		Feni/Sadar	The access road is a public road. It did not pass through the private land
		Noakhali/Begumganj	The access road is a public road. Donation, acquire or exchange was not needed
		Lakshmipur/Sadar	The road is a public road. No private land was required to build it.
		Bhola/Sadar	No private land was required to build the road. The access road is a public road.
		Daulatkhan	The access road is a public road. It did not pass through the private land
		Barisal /Sadar	The access road is a public road. Donation, acquire or exchange was not needed.
		Babuganj	The road is a public road. Donation, exchange or acquire was not required
		Pirojpur/Nesarabad	The access road is a public road. It did not pass through the private land
		Patuakhali/Sadar	The access road is a public road. Donation, acquire or exchange was not needed
Facilities in school for the children	Whether the existing shelter school has sufficient chair, bench/furniture, toilet and water supply for the children. If it is inadequate, what	Cox's Bazar	The furniture, water supply in toilet, safe drinking and lightning inside the school are inadequate. These should be arranged immediately
		Chittagong/Anowara	Existing furniture, toilet facility with water and lightning in the school are inadequate. A deep tube well and overhead tank should be installed or arrangement for rain

Issue	Question	District/Upazila	Response
	measure need to be taken?	Potiya	water harvesting should be made for water supply in the building. Required furniture including bench, chair and wardrobe should be supplied.
		Sitakunda	There is no adequate bench, chair, Almira and other furniture, separate toilet and water supply in the school. An overhead tank and motor for lifting school should be installed. Separate toilet for male and female children should be constructed. Existing furniture, toilet facility, water supply are not adequate. These should be made adequate. In addition a library, playground and prayer room should be arranged.
		Feni/Sadar	Existing facility for the school children is not adequate. More chairs, table, bench and other furniture and teacher material including computer should be supplied. Safe drinking water and water supply in toilet and arrangement for playground should be made.
		Noakhali/Begumganj	The furniture, teaching materials, library, water supply and playground are inadequate. These should be made adequate.
		Lakshmipur/Sadar	There is shortage of water supply and lightning. Deep tube well with motor, water tank or rain water harvesting facility should be installed for the school children
		Bhola/Sadar Daulatkhan	The furniture, water supply and lightning is inadequate. These should be adequate. In addition a library and playground should be arranged. Teaching materials and furniture are not sufficient. These should be supplied and water supply with deep tube well should be arranged.
Electricity supply in shelter	Whether the shelter/school is connected with electricity. How frequent is the load shedding. Whether there is alternative arrangement during load shedding?	Cox's Bazar	There is no system of grid electricity in shelter. Existing lightning is made by solar panel. A generator will be an alternative during disaster for electricity supply because solar panel may not work at that time.
		Chittagong/Anowara Potiya	There is grid electricity supply in shelter, but there is load shedding. There is solar as alternative but it does not work now. Therefore a generator is recommended for disaster time.

Issue	Question	District/Upazila	Response
		Sitakunda	Grid electricity is connected with shelter. But there should be alternative during load shedding which occur often. Hurricane and candle may be the alternative during disaster. There is electrical connection with shelter, but no alternative during load shedding. There is load shedding very often. A solar panel is the alternative for lightning the school/shelter.
		Feni	There is grid electricity supply in shelter, but there is 4 to 5 times load shedding in day and night. Improved type of solar or generator is the alternative during load shedding.
		Noakhali	There is grid electricity supply in shelter, but there is load shedding. Solar panel or generator may installed to supply electricity during load shedding
		Lakshmipur	Grid electricity is connected with the shelter, but there is frequent load shedding in day and night. Improved type of solar or generator is the alternative during load shedding.
		Bhola/Sadar Daulatkhan	There is grid electricity supply in shelter, but there is load shedding for 4 to 5 hours. Improved type solar or generator is the alternative for electricity during load shedding There is electrical connection with shelter, but no alternative during load shedding which is daily 5 to 6 hours. A solar panel or generator is the alternative for lightning the school/shelter
	Electricity supply in shelter	Barisal/Sadar Babuganj	Existing lightning is made by grid electricity. But there is load shedding 5 to 6 hours daily. Big type solar or a generator will be an alternative during load shedding The shelter is connected with electricity but there 15 to 16 hours load shedding. Improved solar is the alternative for electricity during load shedding
		Pirojpur/Nesarabad	There is no electrical connection with shelter. It is possible to connect because there is electricity in this village. There is load shedding. For this purpose big solar panel may be installed
		Patuakhali	The shelter is connected with electricity, but there is 80 to 10

Issue	Question	District/Upazila	Response
			hours load shedding daily. Large size solar or generator may be installed for electric supply during load shedding
Problem of women without light	In case there is no lightning, do the women come to the shelter? What should be done to solve this problem	Cox's Bazar	The women do not feel safe to come to the shelter during disaster. At that time torch light, hurricane and sufficient lightning arrangement with generator may be done.
		Chittagong/Anowara	<p>The women do not feel safe to come to shelter and to go to toilet. Searchlight or torch light and generator may be supplied to shelter for lightning during disaster. This will solve the problem.</p> <p>For women it is difficult to come to shelter and to use toilet during disaster if there is no lightning. Torchlight or search light and solar panel and generator lightning may be arranged at that time to solve the problem.</p> <p>It is difficult and not safe for women to come to the shelter and to use toilet in absence of lightning during disaster. Alternative arrangement may be the torchlight, hurricane and strong generator to solve this problem.</p>
		Potiya	
		Sitakunda	
Problem of women without light	In case there is no lightning, do the women come to the shelter? What should be done to solve this problem	Feni/Sadar	For women it is difficult to come to shelter and to use toilet during disaster if there is no lightning. Torchlight or search light and solar panel and generator lightning may be arranged at that time to solve the problem.
		Noakhali/Begumganj	The women do not feel safe to come to the shelter during disaster. At that time torch light, hurricane and sufficient lightning arrangement with generator may be done.
		Lakshmipur/Sadar	It is not safe and it is also difficult for women to come to shelter and to use toilet. Sufficient torchlight and search light are to be made available and volunteer should help women to come to the shelter.
		Bhola/Sadar	<p>If there is no light in road and shelter the women do not feel safe to come to shelter. Sufficient charger light or torch light should be available so that the volunteer can help the women to come to the shelter.</p> <p>It is difficult and not safe for women to come to the shelter and to use</p>
		Daulatkhan	

Issue	Question	District/Upazila	Response
			toilet in absence of lightning during disaster. Alternative arrangement may be search light or hurricane should be installed with electrical light post.
		Barisal/Sadar Babuganj	The women do not feel safe. Torchlight or charger light should be arranged for lightning to solve the problem It is not at all safe for women to come to shelter without light. Strong generator or torchlight or charge light should be supplied to solve the problem.
		Pirojpur/Nesarabad	It is difficult and not safe for women to come to the shelter and to use toilet. Alternative arrangement may be the torchlight, hurricane and generator to solve this problem.
		Patuakhali	The women feel unsafe to go to shelter without light. Torchlight to walk on the road and generator for lightning the shelter should be arranged during disaster.
Water supply in existing shelter	If there is no water supply in existing shelter what should be the alternative arrangement.	Cox's Bazar	During disaster there may be scarcity of safe water. For this a reserve tank should installed/build in shelter and with motor safe water should be reserved in this tank
		Chittagong/Anowara Potiyal Sitakunda	Rain water may be harvested and stored for emergency or in 2 nd floor of the shelter reserve tank should be installed and safe water should be reserved. During disaster tube well goes under water. In shelter reserve tank may be installed/build and water should be stored or rain water should be harvested and stored in reserve tank. In disaster time there is scarcity of safe water. Reserve tank should be kept for emergency and water should be stored with pumped water or harvested rain water.
		Feni/Sadar	Arrangement should be made for storing safe water during disaster with reserve tank by pumping or harvesting rain water.
		Noakhali/Begumganj	Alternative arrangement like storing water in reserve tank by installing deep tube well and pumping water in the tank. If necessary water purifying tablet may be used to make water safe in case no water supply during disaster.
		Lakshmipur/Sadar	By installing deep tube well, pumping and storing in a reserve tank is the solution of safe water

Issue	Question	District/Upazila	Response
			during disaster. Water may be reserved for disaster time by harvesting rain water.
		Bhola/Sadar	Alternative water supply system should be arranged during disaster. Storing water in a reserve tank by pumping water with existing tube well or with harvesting rain water.
		Daulatkhan	Water tank should be installed on roof of shelter to store water with pumped water or harvested rain water. This arrangement should be made prior to disaster.
		Barisal /Sadar	Arrangement should be made for storing safe water during disaster with reserve tank by pumping with the help of existing tube well or harvesting rain water.
		Babuganj	Reserve tank should be installed for emergency and water from deep tube well should be pumped and stored during disaster or rain water may be harvested and stored in tank
		Pirojpur/Nesarabad	During disaster time there is scarcity of safe water. Reserve tank should be kept for emergency and water should be stored with pumped water or harvested rain water.
		Patuakhali/Sadar	As alternative arrangement for disaster time reserve tank is to be installed on roof of shelter and store water by pumping from deep tube well or store water with harvested rain water.
Child education	What are requirement of child education in this area and what role the shelter may play for it	Cox's Bazar	Separate room should be kept in shelter for child education. Picture and required toys should be kept in the room to attract children.
		Chittagong/Anowara	During disaster classes for the children may be arranged in 1 st floor of the shelter.
		Potiya	For child education shelter building should multistoried, the access road should be high enough and above flood level so that the children can come and attend shelter school easily.
		Sitakunda	Modern schooling facilities with recreation arrangement for children are the requirement to attract children and raise their confidence with such arrangement for shelter school.
		Feni/Sadar	Attractive school with teaching and recreation facility is the requirement of child education. If shelter school

Issue	Question	District/Upazila	Response
			arrange such facility it can attract the children
Child education	What are requirement of child education in this area and what role the shelter may play for it	Noakhali/Begumganj	Child education is important to become productive citizen. If shelter school arrange recreation for children it can attract children
		Lakshmipur/Sadar	There is alternative of child education to make good citizen. Child friendly environment should be created by shelter school to attract children and raise their confidence.
		Bhola/Sadar	Child education is important for sustainable development. Modern facility including good teaching and recreation facility will raise confidence of children and their guardian about shelter school.
		Daulatkahn	For children education with physical safety is a requirement. Shelter may provide this safety and can attract children and convinced their guardian to send their children in shelterschool
		Barisal /Sadar	Sufficient facilities including teaching and recreation arrangement for children are the requirement to attract children and raise their confidence about shelter school.
		Babuganj	Physical safety is a deserving requirement by the parents for their children. Shelter school is able to provide it and therefore it can attract local people to send their children in shelter school.
		Pirojpur/Nesarabad	Modern schooling facilities with teaching and recreation arrangement for children are the requirement to attract children and raise their confidence. Shelter school will be able to make such arrangement and attract children.
		Patuakhali/Sadar	Attractive school with modern facilities including toilet and water supply and recreation for children are the requirement of child education. If shelter school arrange such facility it can attract the children
Perception on existing and new shelter	What is your perception on existing and new shelter	Cox's Bazar	In existing shelter there are risks of life for people and cattle. In new shelter such risk is reduced.
		Chittagong/Anowara	New shelter provides facility for sheltering during disaster and in normal time it provide facility for school, social and cultural function.
		Potiya	In existing shelter only sheltering during disaster.

Issue	Question	District/Upazila	Response
		Sitakunda	Existing shelter is only disaster shelter. But new shelter provides sheltering facility during disaster and in normal time child education and cultural function. The facility in new shelter is more than existing shelter. New shelter provides facility for sheltering, cultural and social function and child education. Existing shelter do not have all such facility
		Feni/Sadar	New shelter offer facilities for sheltering, schooling and social and cultural gathering. Whereas the existing shelter only provide facility for shelter.
		Noakhali/Begumganj	Existing school do not provide sheltering facility during disaster. New will provide all facility including sheltering, schooling and social gathering.
		Lakshmipur/Sadar	In existing shelter no facility to keep livestock, water supply and toilet, but in new shelter there are facilities.
		Bhola/Sadar Daulatkhan	Existing shelter do not have facility of accommodating people and cattle as per need. But new shelter has all such facilities. Existing shelter is only shelter during disaster. New shelter is shelter cum school and place for social and cultural gathering.
		Barisal/Sadar Babuganj	In new shelter both people and cattle can take shelter during disaster and normal time it can be used for school and social gathering. But existing shelter is only shelter during disaster. Existing shelter cannot accommodate cattle. It has no toilet and water supply. But new shelter can accommodate both people and cattle and in normal time it will be used for school and social gathering. It has toilet and water supply.
Perception on existing and new shelter	What is your perception on existing and new shelter	Pirojpur/Nesarbad	In existing shelter could not accommodate people and cattle and there is risk for life of people and cattle. In new shelter no such risk exists.
		Patuakhali/Sadar	New shelter provides facility for sheltering people and cattle during disaster and in normal time it provides facility for school, social and cultural function. In existing shelter no such facilities exist. It can accommodate only limited

Issue	Question	District/Upazila	Response
			number of people.
Other issue, if any	Any other issue the focus group wants to raise.	Cox's Bazar	No issue. The group praises the facilities of new shelter.
		Chittagong/Anowara Potiya Sitakunda	Drainage facility should be made to remove water on access road. Health service should be attached with new shelter. New shelter compound should have drainage facility to remove water. In addition it should have siren and miking facility.
		Feni/Sadar	Sound system should be arranged in class room of shelter and drainage facility should be made to drain shelter compound water
		Noakhali/Begumganj	No issue. The group praises the facilities of new shelter.
		Lakshmipur/Sadar	Drainage pipe should installed to drain water of access road and arrangement for siren and miking is to be made
		Bhola/Sadar Daulatkhan	The shelter should have siren and miking arrangement and drainage to remove water from the compound. The shelter should have drainage to remove water from the compound.
		Barisal/Sadar Babuganj	The shelter should have boundary wall and drainage facility to remove water from the compound. The shelter should have community clinic, siren and miking arrangement and boundary wall with gate and drainage to remove water from the compound
Other issue, if any	Any other issue the focus group wants to raise.	Pirojpur/Nesarbad	The new shelter should have boundary wall with gate and drainage facility to drain water from the compound.
		Patuakhali/Sadar	There are damaged roads in catchment area of shelter which should be repaired and boundary wall of shelter with gate should be constructed

Annex 7: Pictorial View of the Baseline Survey

Training for the Field Investigators



Household Survey



Focus Group Discussion (FGD) & Key Informant Interview (KII)

